



# LECOFISH

An ecosystem approach in sustainable fisheries management through local ecological knowledge

**Frank Maes**  
**Jessica Coppens**  
**An Vanhulle**  
Maritime institute  
Ghent University



**COLOFON**

Neither the Belgian Science Policy nor any person acting on behalf of the Belgian Science Policy is responsible for the use which might be made of the following information. The authors are responsible for the content.

No part of this publication may be reproduced, stored in a retrieval system, or transmitted in any form or by any means, electronic, mechanical, photocopying, recording, or otherwise, without indicating the reference :

Maes, F, Coppens, J. & Vanhulle, A. *An ecosystem approach in sustainable fisheries management through local ecological knowledge in Belgium (LECOFISH)*. Brugge, Vanden Broele, 2012, Part 2, (Atlas) 117

ISBN: 9789049607197  
Depot: D/2012/0783/90

Vormgeving en druk: Grafische groep Vanden Broele  
©Uitgeverij Vanden Broele Brugge  
Coverfoto: ILVO  
Maritiem Instituut Gent





<b>MAPS SERIES I: COD</b>	<b>5</b>
I.1.1/ Fishing zones cod – commercial & recreational fishermen 1950-2010 - overview	6
I.1.2/ Fishing zones cod – recreational fishermen – detailed maps	6
I.2/ Fishing zones cod – commercial & recreational fishermen	7
I.3/ Fishing zones cod – evolution – recreational fishermen 1950-2010	8
I.4/ Fishing zones cod – evolution – commercial fishermen 1950-2010	9
I.5/ Fishing zones cod - evolution – commercial & recreational fishermen 1950-2010	10
I.6/ Fishing zones cod - evolution – areas fished by 2 or more fishermen - commercial & recreational fishermen 1950-2010	11
I.7/ Fishing zones cod – seasonal changes (seasons)	12
I.8/ Fishing zones cod – seasonal changes (months)	13
I.9/ Cod fishing techniques	14
I.10/ Fishing zones cod – evolution & seasonal changes – structure maps	15
<b>MAPS SERIES II: SOLE</b>	<b>17</b>
II.1.1/ Fishing zones sole – commercial & recreational fishermen 1950-2010 - overview	18
II.1.2/ Fishing zones sole – recreational fishermen – detailed maps	18
II.2/ Fishing zones sole – commercial & recreational fishermen	19
II.3/ Fishing zones sole – evolution recreational fishermen 1950-2010	20
II.4/ Fishing zones sole – evolution commercial fishermen 1950-2010	21
II.5/ Fishing zones sole - evolution commercial & recreational fishermen 1950-2010	22
II.6/ Fishing zones sole - evolution areas fished by 2 or more fishermen - commercial & recreational fishermen 1950-2010	23
II.7/ Fishing zones sole – seasonal changes (seasons)	24
II.8/ Fishing zones sole – seasonal changes (months)	25
II.9/ Sole fishing techniques	26
II.10.1/ Sole – other locations	27
II.10.2/ Sole - spawning zones	27
II.11/ Fishing zones sole – evolution & seasonal changes – structure maps	28
<b>MAPS SERIES III: SEA BASS</b>	<b>31</b>
III.1/ Fishing zones sea bass – commercial & recreational fishermen 1950-2010 - overview - zones drawn and talked about	32
III.2/ Fishing zones sea bass – commercial & recreational fishermen	33
III.3/ Fishing zones sea bass - evolution commercial & recreational fishermen 1950-2010	34
III.4/ Fishing zones sea bass - evolution areas fished by 2 or more fishermen - commercial & recreational fishermen 1950-2010	35
III.5/ Fishing zones sea bass – seasonal changes (seasons)	36
III.6/ Fishing zones sea bass – seasonal changes (months)	37
III.7.1/ Sea bass – other locations	38
III.7.2/ Sea bass – spawning zones	38
<b>MAPS SERIES IV: EEL</b>	<b>41</b>
IV.1.1/ Fishing zones eel – commercial & recreational fishermen 1940-2010 - overview	42
IV.1.2/ Fishing zones eel – recreational fishermen – detailed maps	42
IV.2/ Fishing zones eel – commercial & recreational fishermen	43
IV.3/ Fishing zones eel – evolution commercial & recreational fishermen 1940-2010	44
IV.4/ Fishing zones eel - evolution areas fished by 2 or more fishermen - commercial & recreational fishermen 1940-2010	45
IV.5/ Fishing zones eel – seasonal changes (seasons)	46
IV.6/ Fishing zones eel – seasonal changes (months)	47
<b>MAPS SERIES V: PLAICE</b>	<b>49</b>
V.1/ Fishing zones plaice – commercial & recreational fishermen 1950-2010 - overview	50
V.2/ Fishing zones plaice – commercial & recreational fishermen	51
V.3/ Fishing zones plaice – evolution recreational fishermen 1960-2010	52
V.4/ Fishing zones plaice – evolution commercial fishermen 1960-2010	53
V.5/ Fishing zones plaice - evolution commercial & recreational fishermen 1960-2010	54
V.6/ Fishing zones plaice – evolution areas fished by 2 or more fishermen - commercial & recreational fishermen 1960-2010	55
V.7/ Fishing zones plaice – seasonal changes (seasons)	56
V.8/ Fishing zones plaice – seasonal changes (months)	57
V.9.1/ Plaice - other locations	58
V.9.2/ Plaice – spawning zones	58
V.10/ Fishing zones plaice - evolution & seasonal changes – structure maps	59

<b>MAPS SERIES VI: HERRING</b>	<b>61</b>
VI.1/ Fishing zones herring - commercial & recreational fishermen 1940-2010 - overview - zones drawn and talked about (separate)	62
VI.2/ Fishing zones herring - commercial & recreational fishermen	63
VI.3/ Fishing zones herring - evolution commercial & recreational fishermen 1940-2010	64
VI.4/ Fishing zones herring - evolution areas fished by 2 or more fishermen - commercial & recreational fishermen 1940-2010	65
VI.5/ Fishing zones herring - seasonal changes (seasons)	66
VI.6/ Fishing zones herring - seasonal changes (months)	67
VI.7/ Herring - other locations	68
VI.8/ Herring - spawning zones	68
<b>MAPS SERIES VII: SHRIMP</b>	<b>71</b>
VII.1.1/ Fishing zones shrimp - commercial & recreational fishermen 1950-2010 - overview	72
VII.1.2/ Fishing zones shrimp - recreational fishermen - detailed maps	72
VII.2/ Fishing zones shrimp - commercial & recreational fishermen	73
VII.3/ Fishing zones shrimp - evolution recreational fishermen 1960-2010	74
VII.4/ Fishing zones shrimp - evolution commercial fishermen 1960-2010	75
VII.5/ Fishing zones shrimp - evolution commercial & recreational fishermen 1960-2010	76
VII.6/ Fishing zones shrimp - evolution areas fished by 2 or more fishermen - commercial & recreational fishermen 1960-2010	77
VII.7/ Fishing zones shrimp - seasonal changes (seasons)	78
VII.8/ Fishing zones shrimp - seasonal changes (months)	79
VII.9/ Shrimp spawning zones	80
VII.10/ Fishing zones shrimp - evolution & seasonal changes - structure maps	81
<b>MAPS SERIES VIII: SAND MASON AND OTHER WORMS</b>	<b>83</b>
VIII.1/ Worms - locations - commercial & recreational fishermen 1950-2010 - overview - zones drawn and talked about	84
VIII.2/ Tube worm/Sand mason - locations commercial & recreational fishermen 1950-2010 - overview - zones drawn and talked about	85
VIII.3/ Worms - locations commercial & recreational fishermen	86
VIII.4/ Worms - Tube worm/Sand mason excluded - locations - commercial & recreational fishermen 1950-2010 - overview - zones drawn and talked about (separate)	87
VIII.5/ Worms - locations - structure map	88
<b>MAPS SERIES IX: RAZOR CLAM</b>	<b>91</b>
IX.1/ Razor Clams - locations commercial & recreational fishermen 1950-2010 - overview - zones drawn and talked about	92
IX.2/ Razor Clams - locations commercial & recreational fishermen	93
IX.3/ Razor Clams - areas indicated by 2 or more fishermen	94
<b>MAPS SERIES X: STARFISH</b>	<b>97</b>
X.1/ Starfish - locations commercial & recreational fishermen 1950-2010 - overview - zones drawn and talked about	98
X.2/ Starfish - locations starfish and common/sand brittle star	99
X.3/ Starfish - locations commercial & recreational fishermen	100
X.4/ Starfish - locations - structure map	101
<b>MAPS SERIES XI: CRABS &amp; LOBSTERS</b>	<b>103</b>
XI.1/ Crabs & Lobsters - locations commercial & recreational fishermen 1950-2010 - overview - zones drawn and talked about	104
XI.2/ Crabs & Lobsters - locations commercial & recreational fishermen	105
XI.3/ Crabs & Lobsters - locations specific species: Edible Crab & Great Spider Crab	106
XI.4/ Crabs & Lobsters - locations specific species: Swimming Crab & Velvet Swimming Crab	107
XI.5.1/ Crabs & Lobsters - locations specific species: Pea Crab	108
XI.5.2/ Crabs & Lobsters - locations Crab size	108
XI.6/ Crabs & Lobsters - locations specific species: Hermit Crab & Lobster	109
XI.7/ Crabs & Lobsters - locations structure map	110
<b>MAPS SERIES XII: MARINE MAMMALS</b>	<b>113</b>
XII.1/ Sea mammals - locations commercial & recreational fishermen 1950-2010 - overview - zones drawn and talked about	114
XII.2/ Sea mammals - locations specific species: Seal & Porpoise	115
XII.3/ Sea mammals - locations specific species: Dolphin & Whale	116

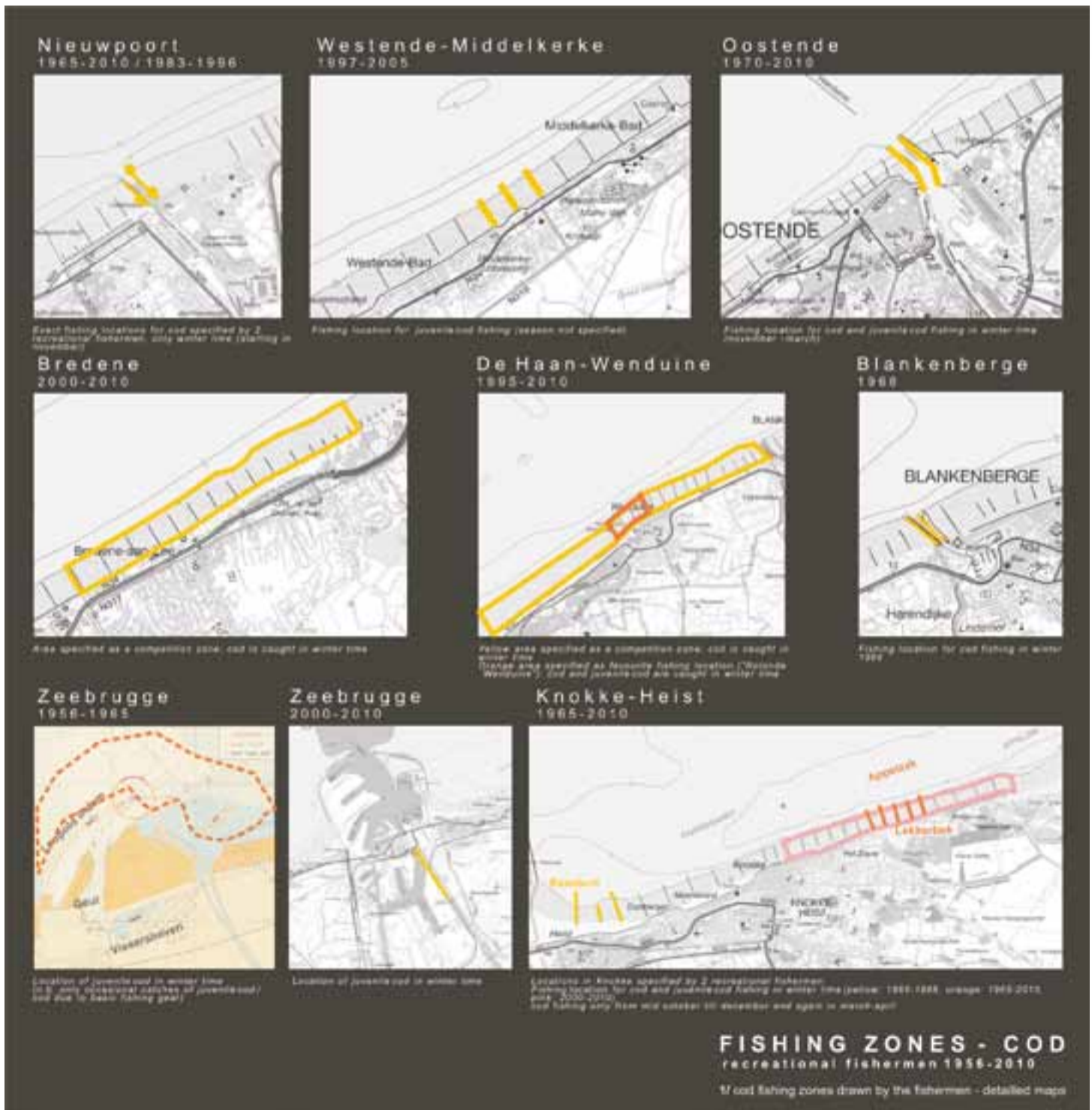
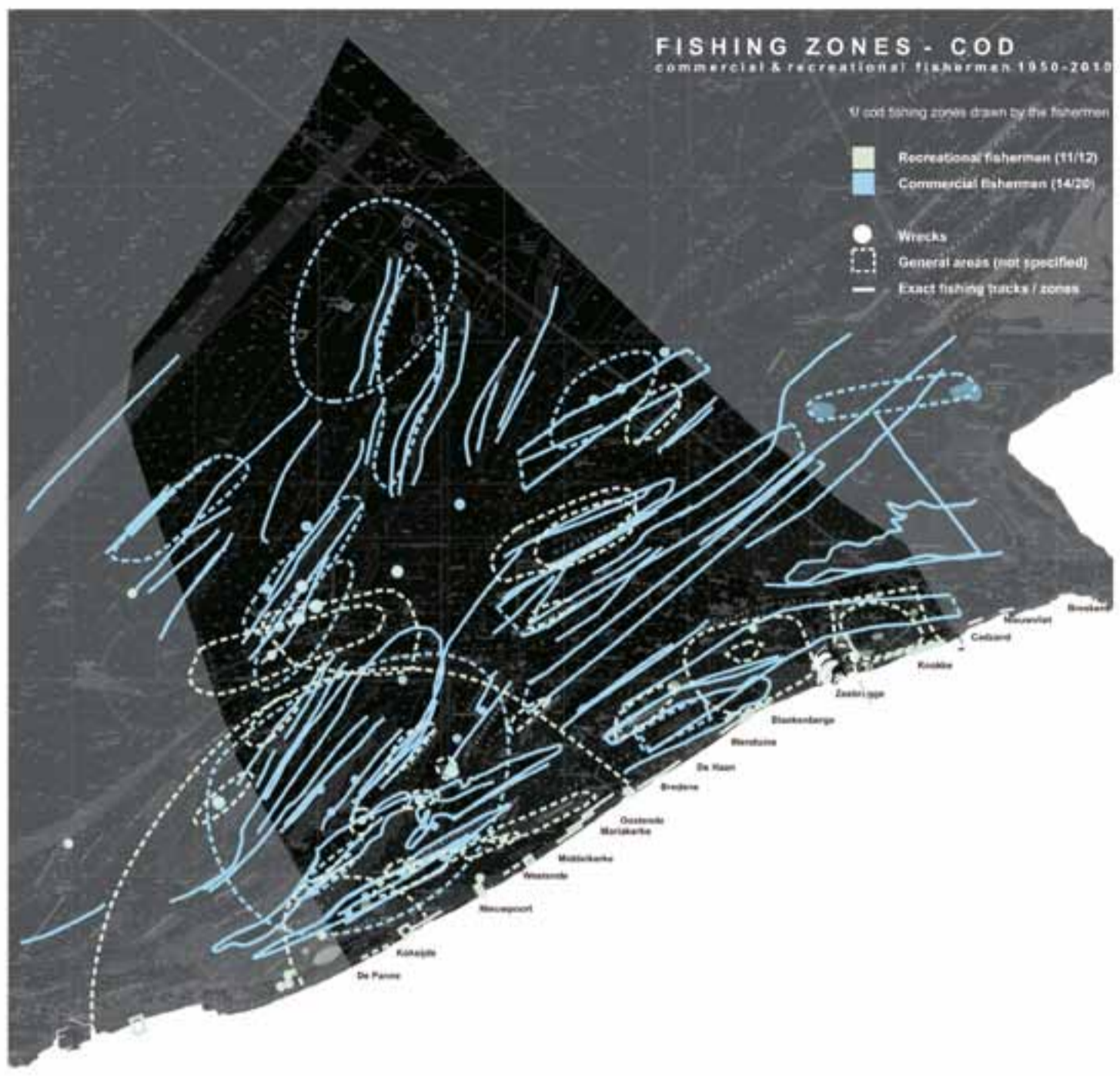




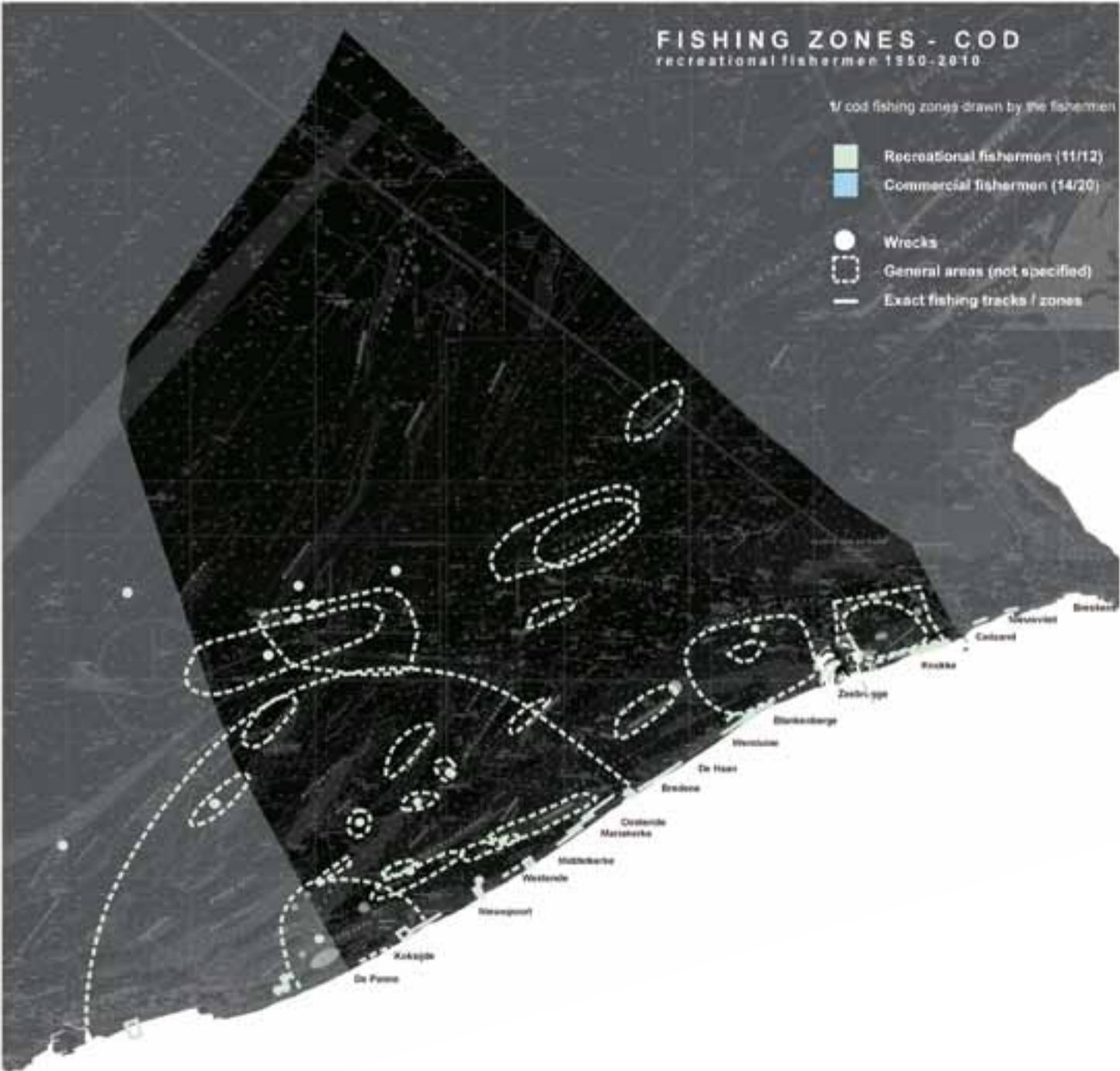
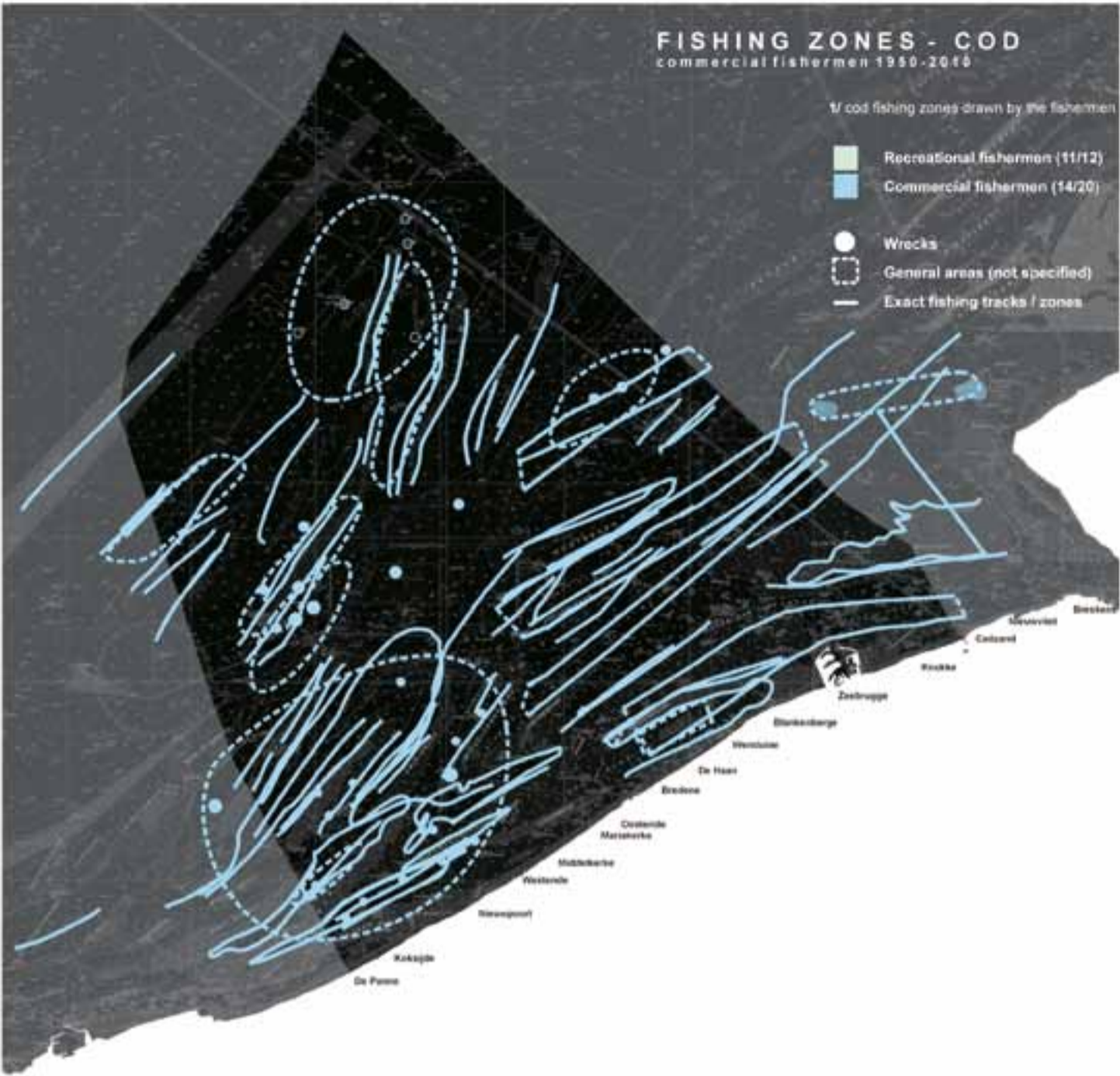
# MAPS SERIES I

# COD



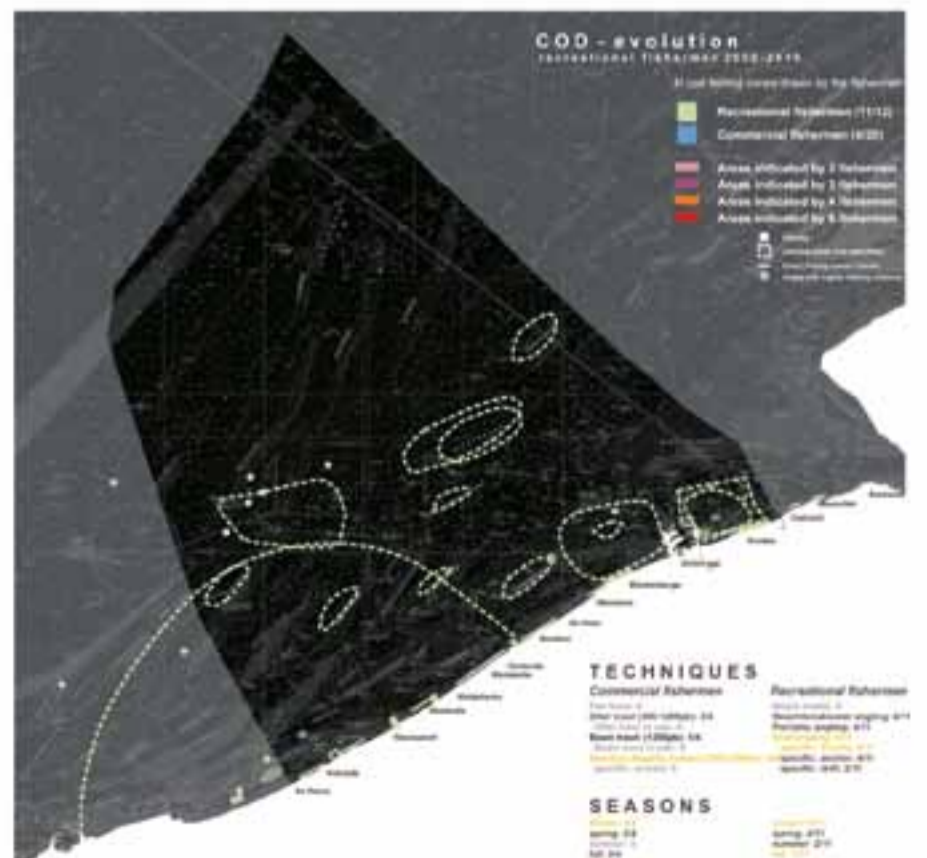
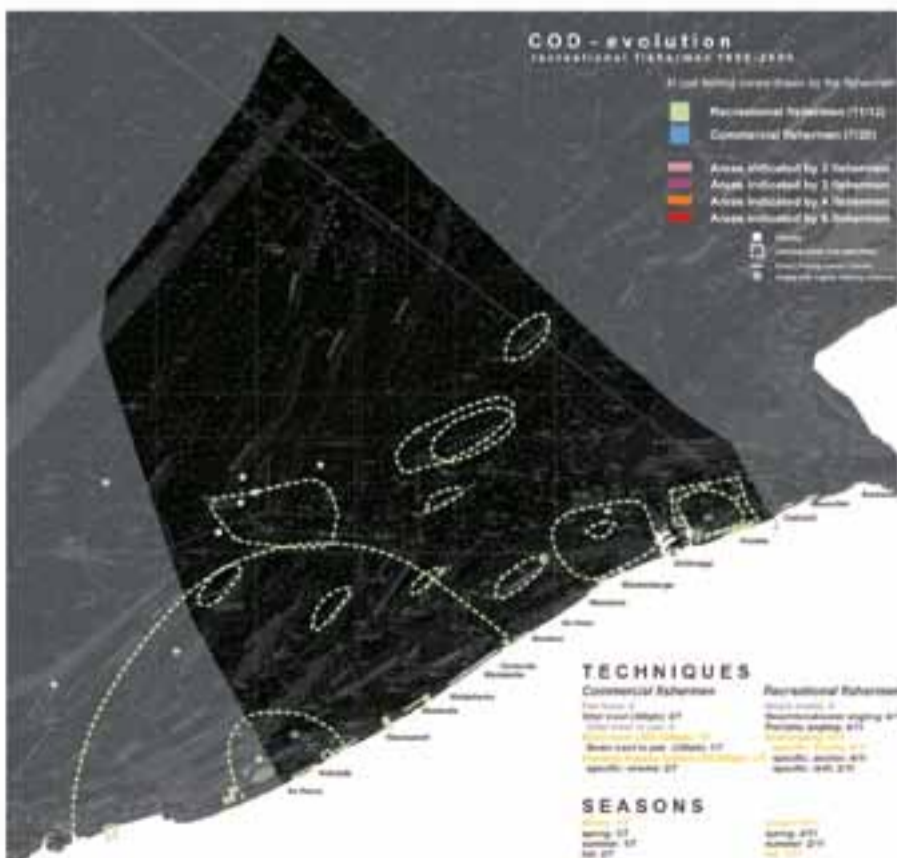

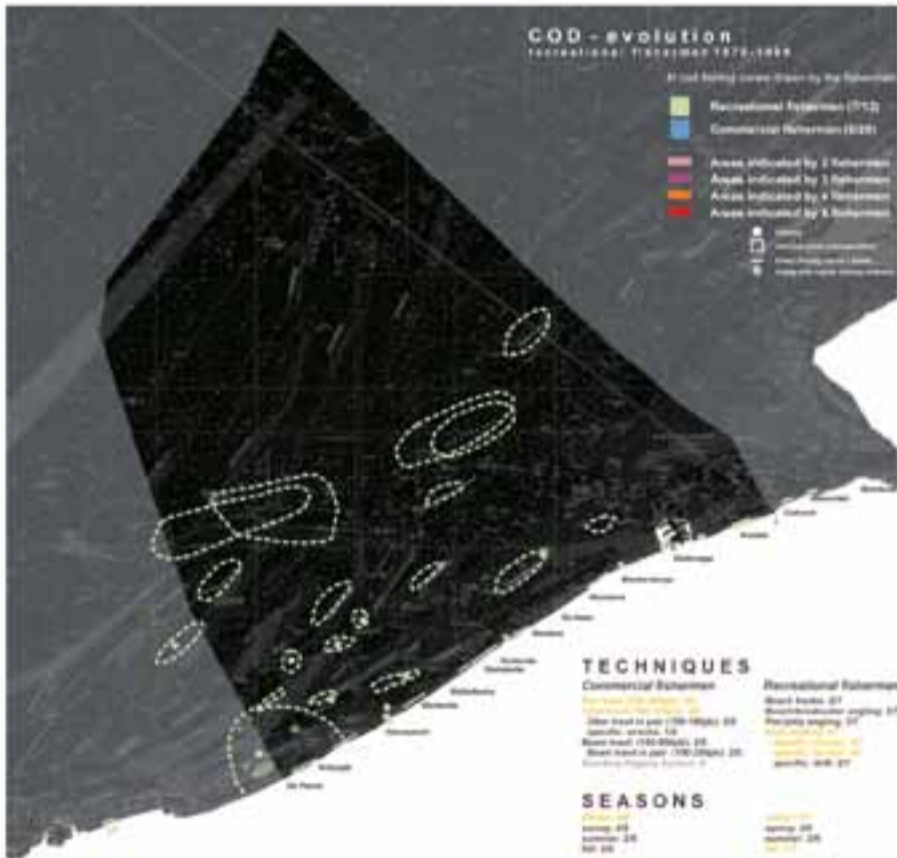




**COD - fishing zones**  
commercial & recreational fishermen 1950 - 2010



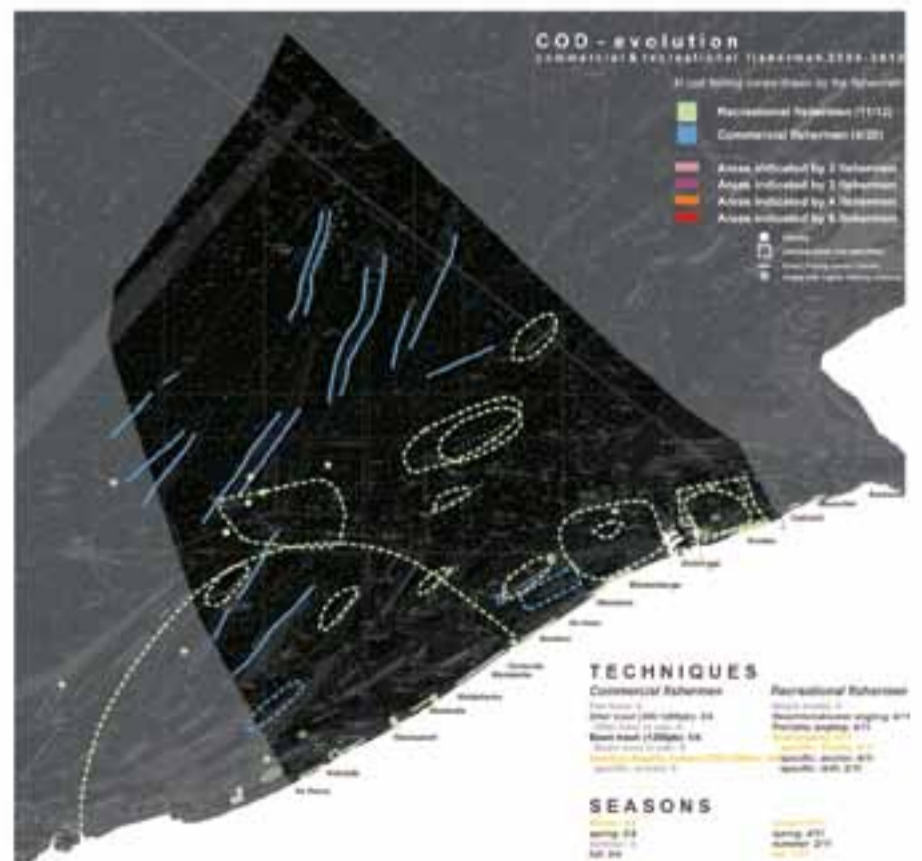
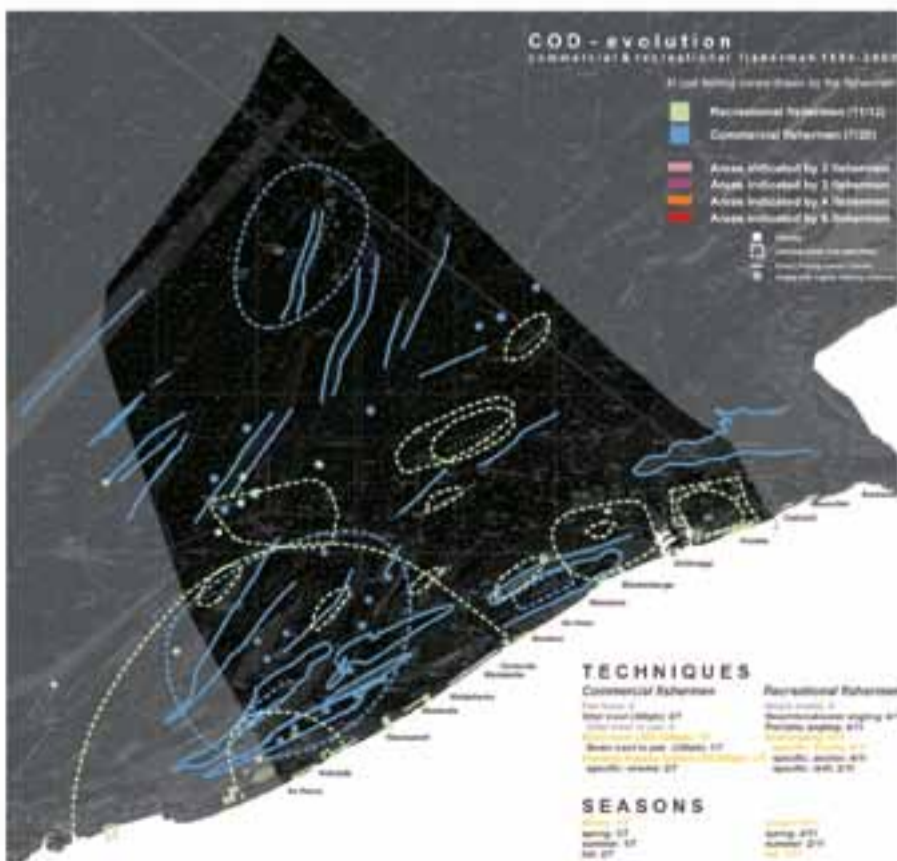
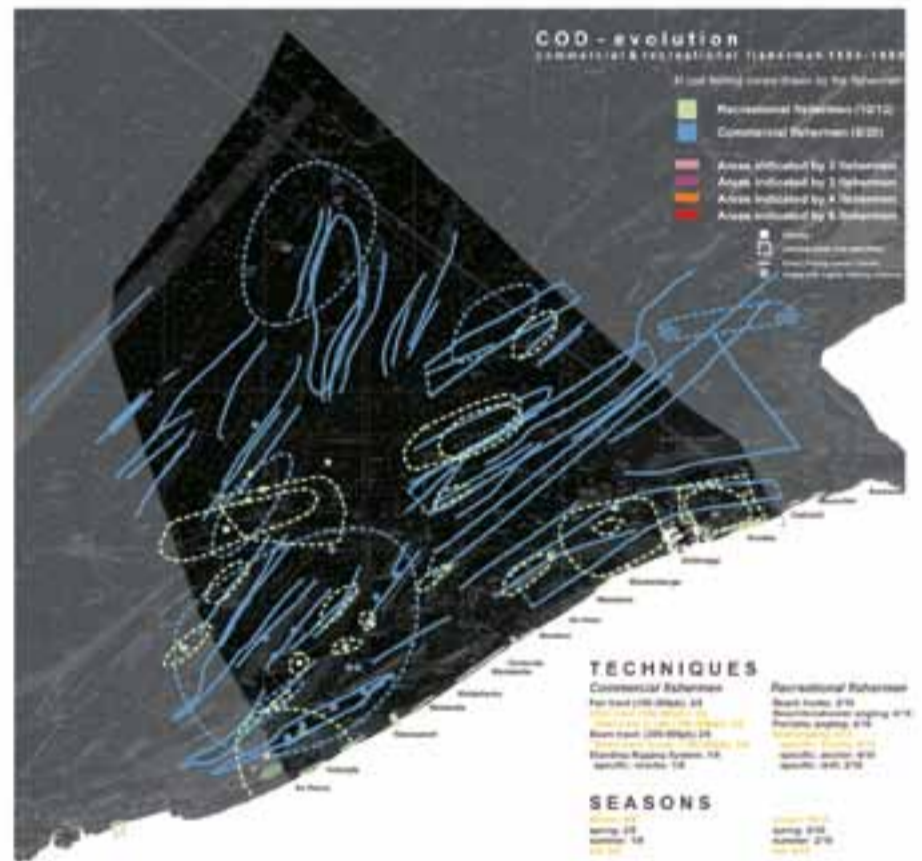
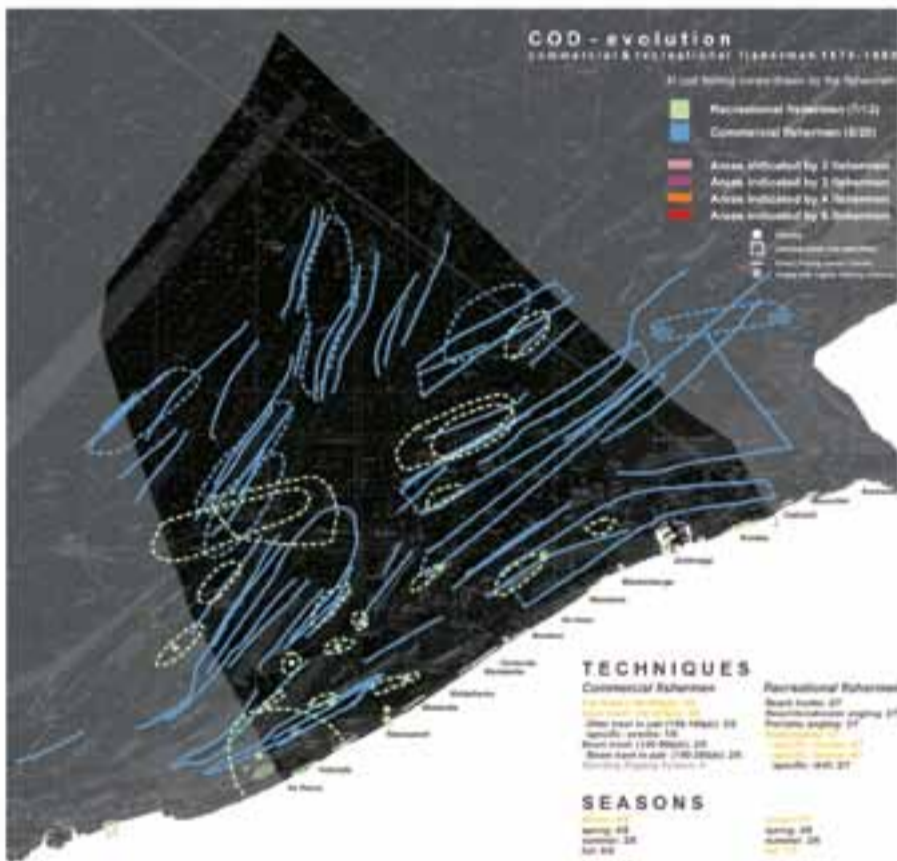
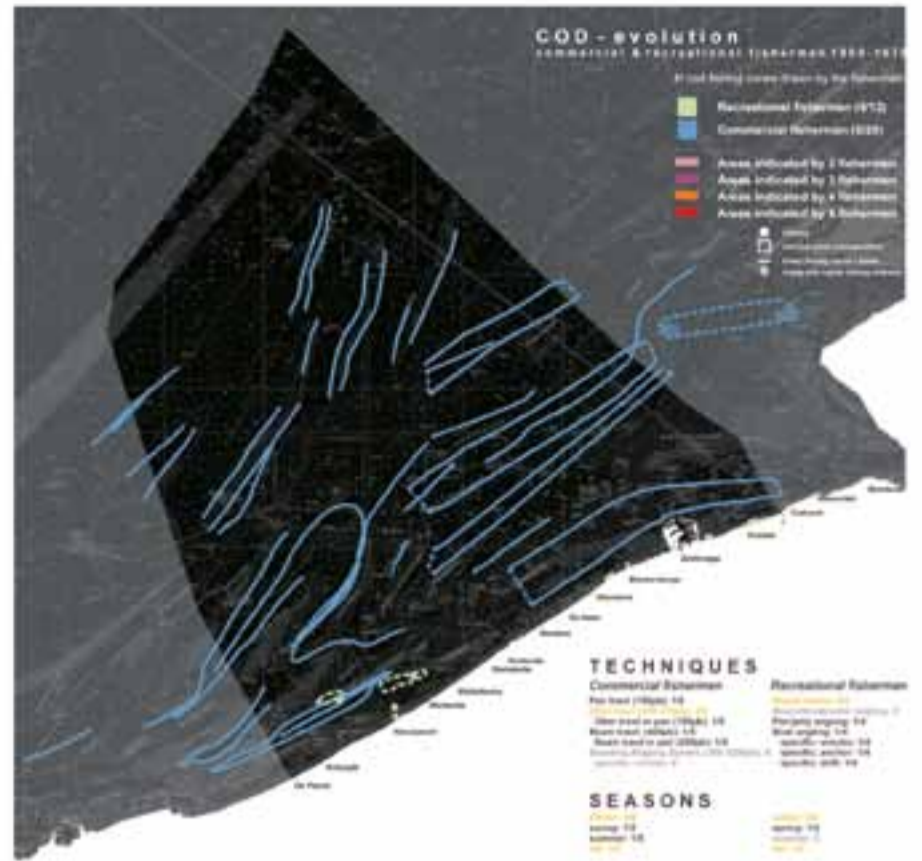

**COD - fishing zones**  
commercial & recreational fishermen 1950 - 2010




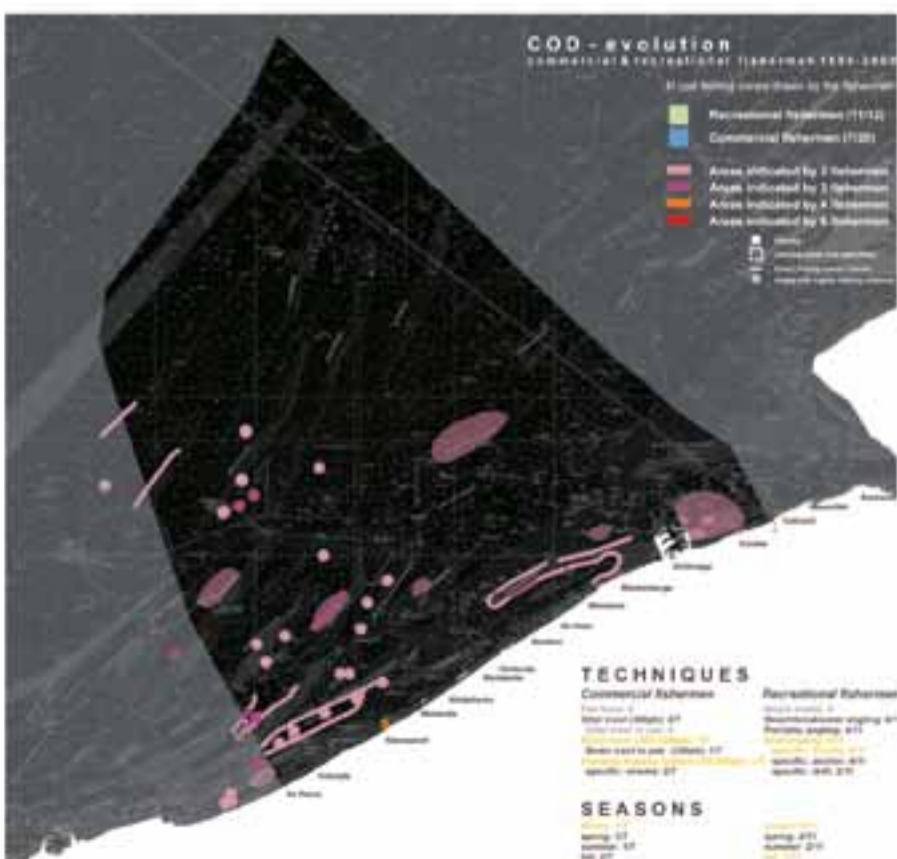






**COD - evolution**  
recreational fishermen 1950 - 2010

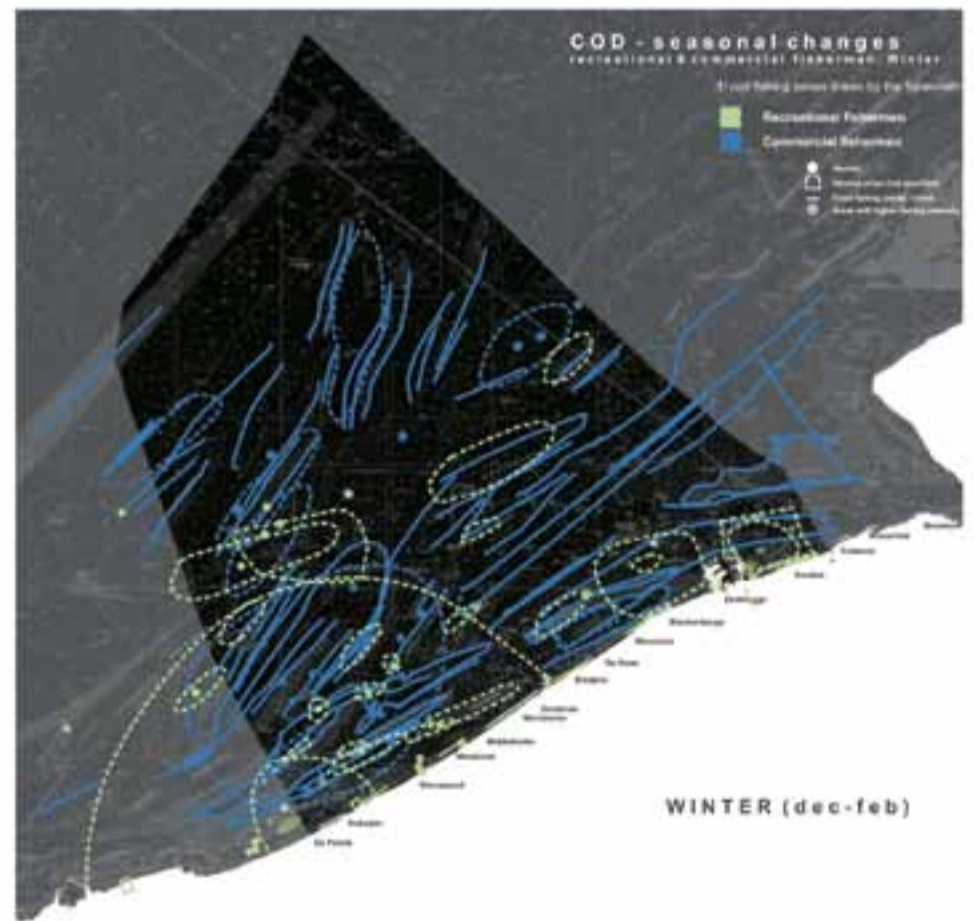
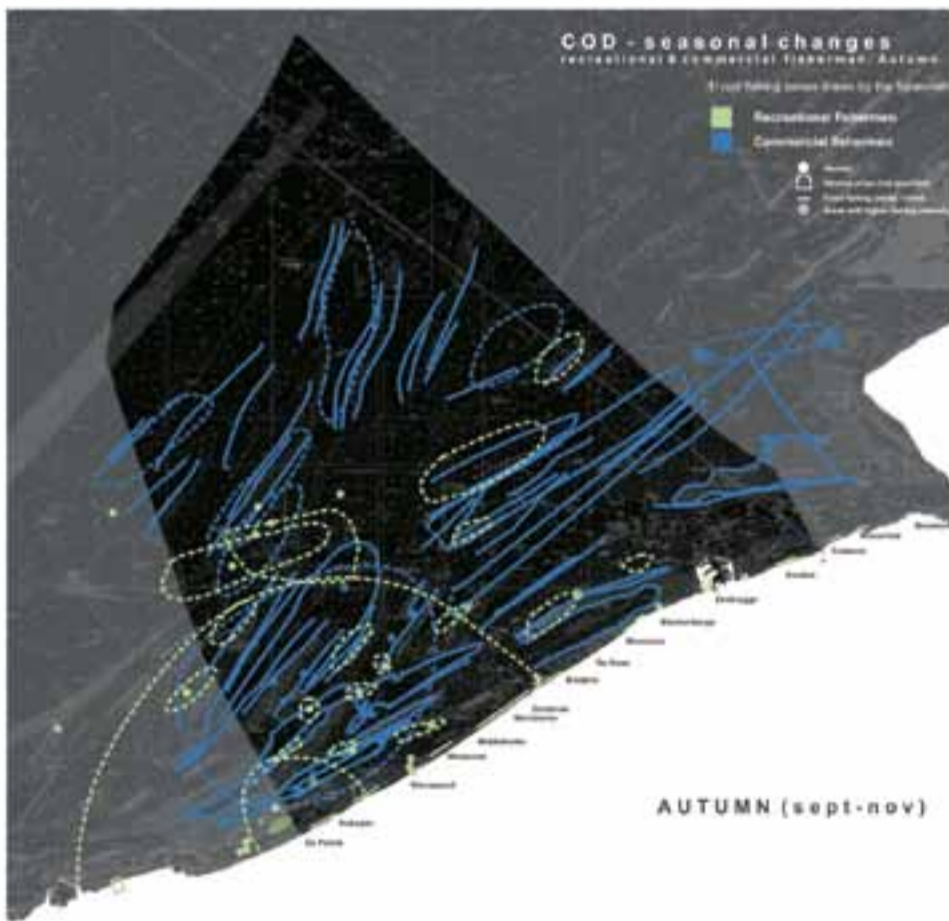
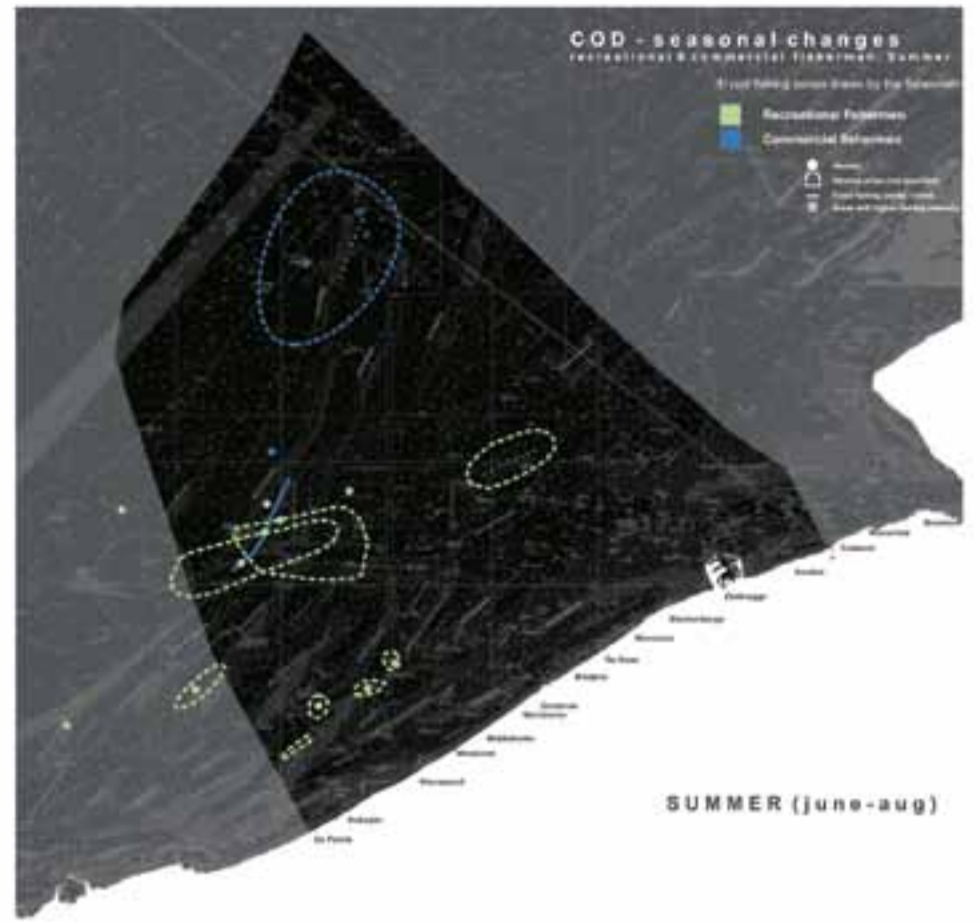
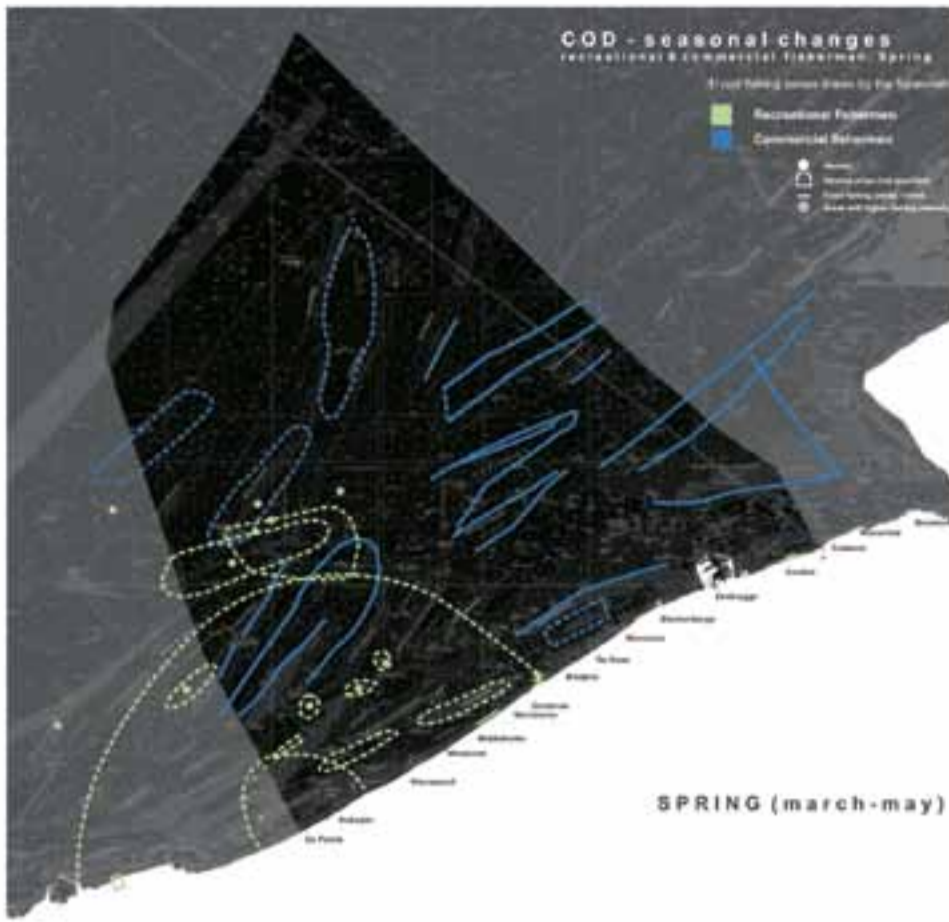







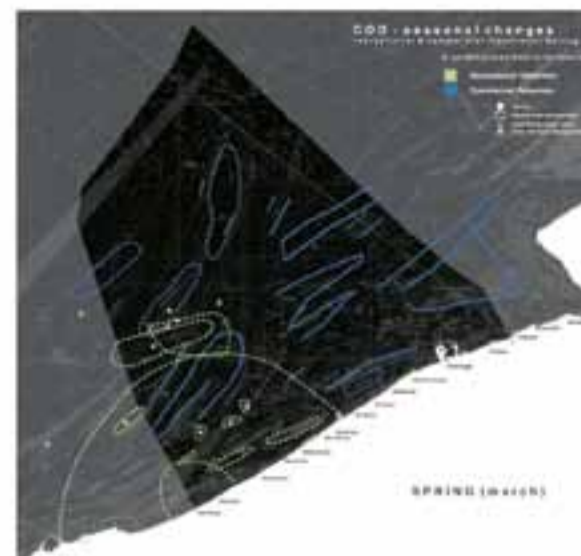


**COD - evolution**  
commercial & recreational fishermen 1950 - 2010



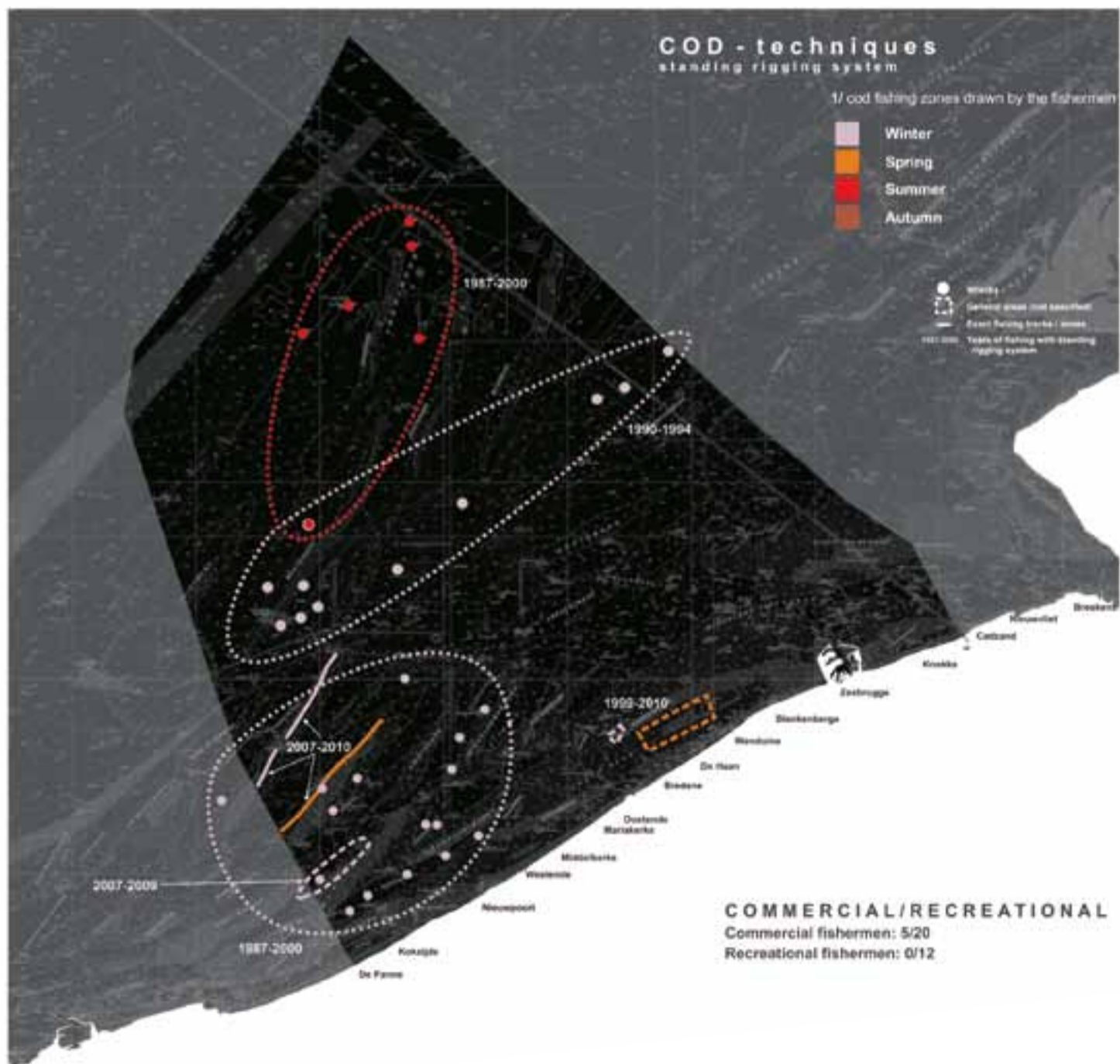
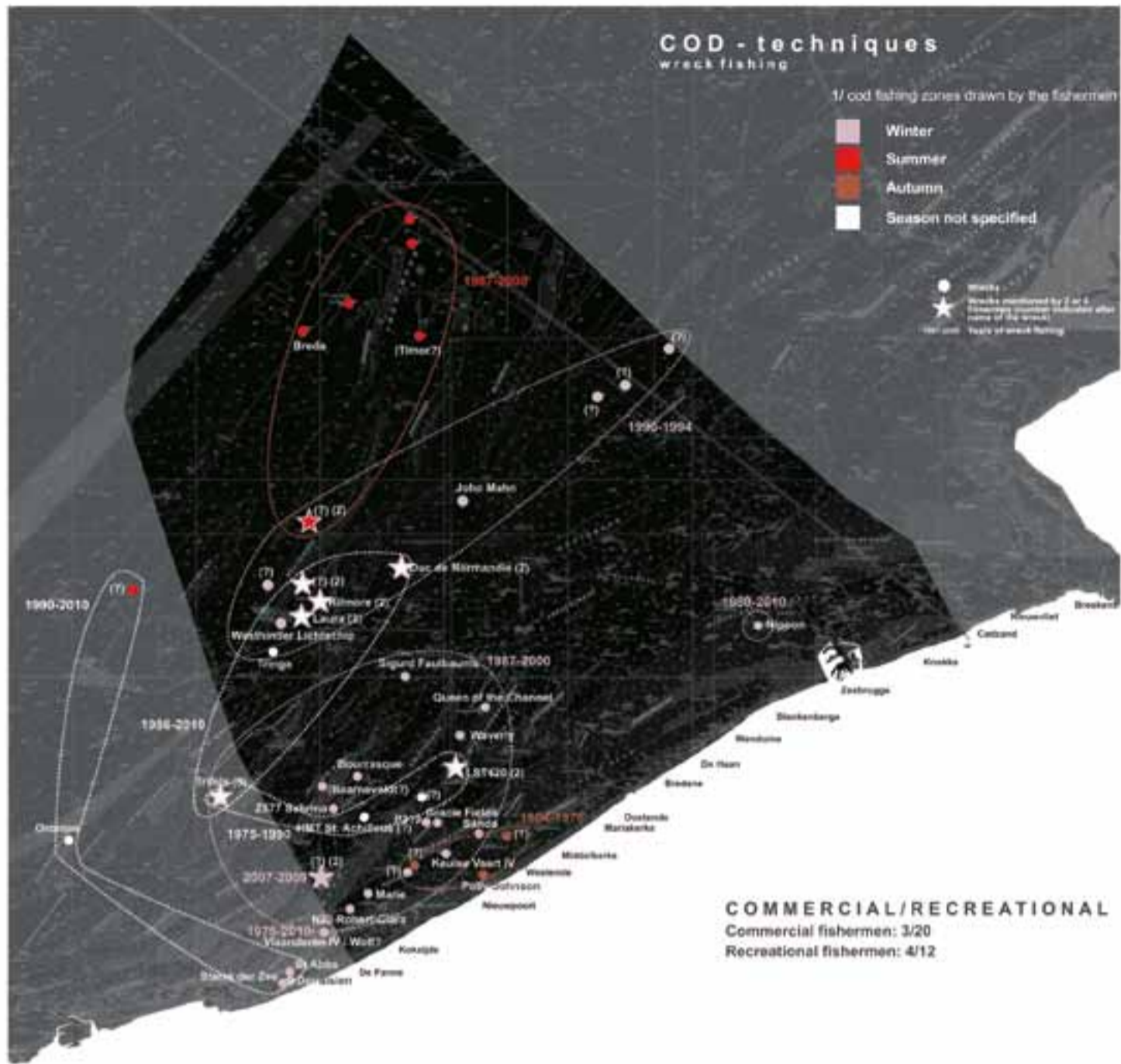
**COD - evolution**  
commercial & recreational fishermen 1950 - 2010  
areas fished by 2 or more fishermen



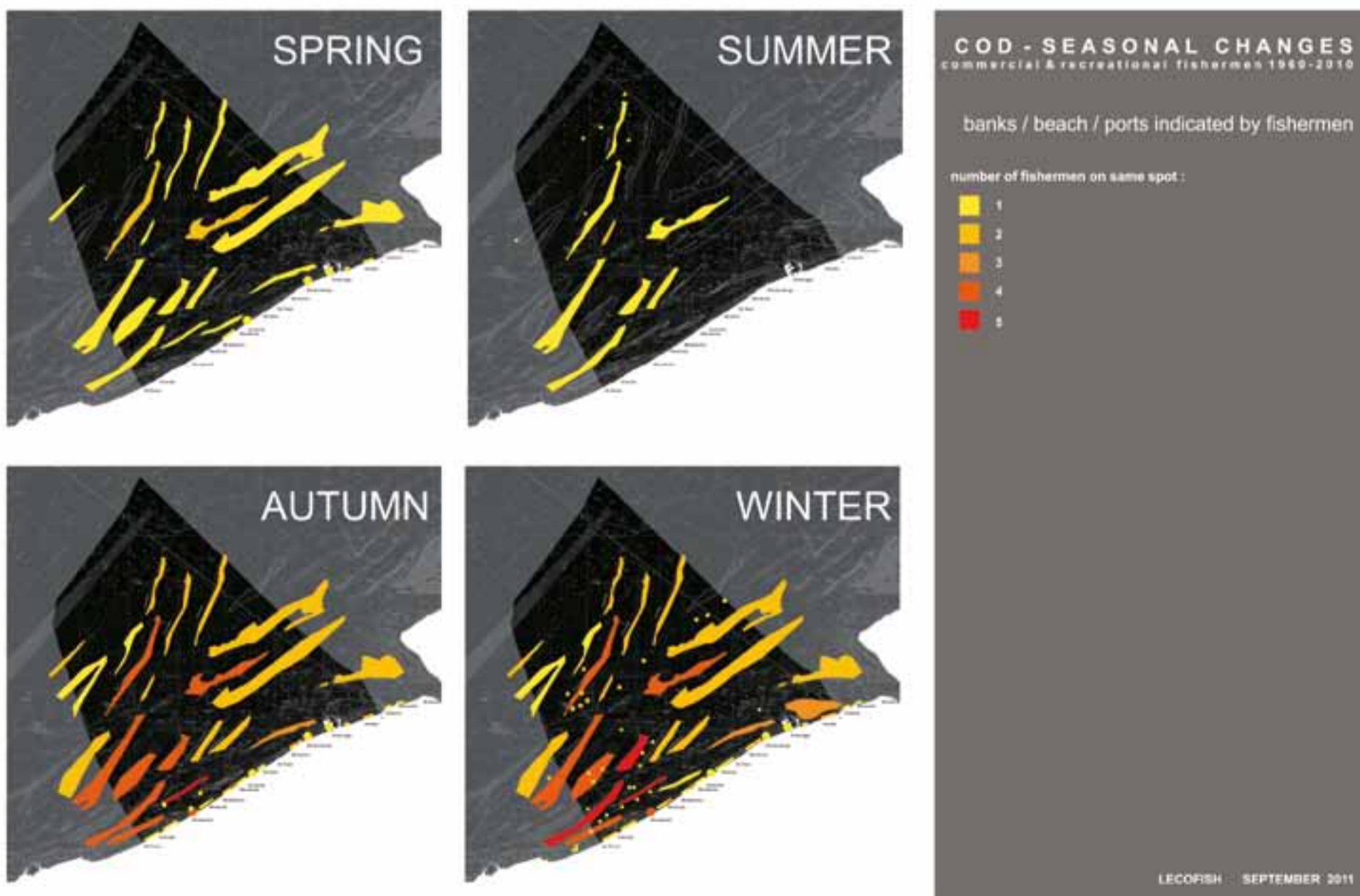
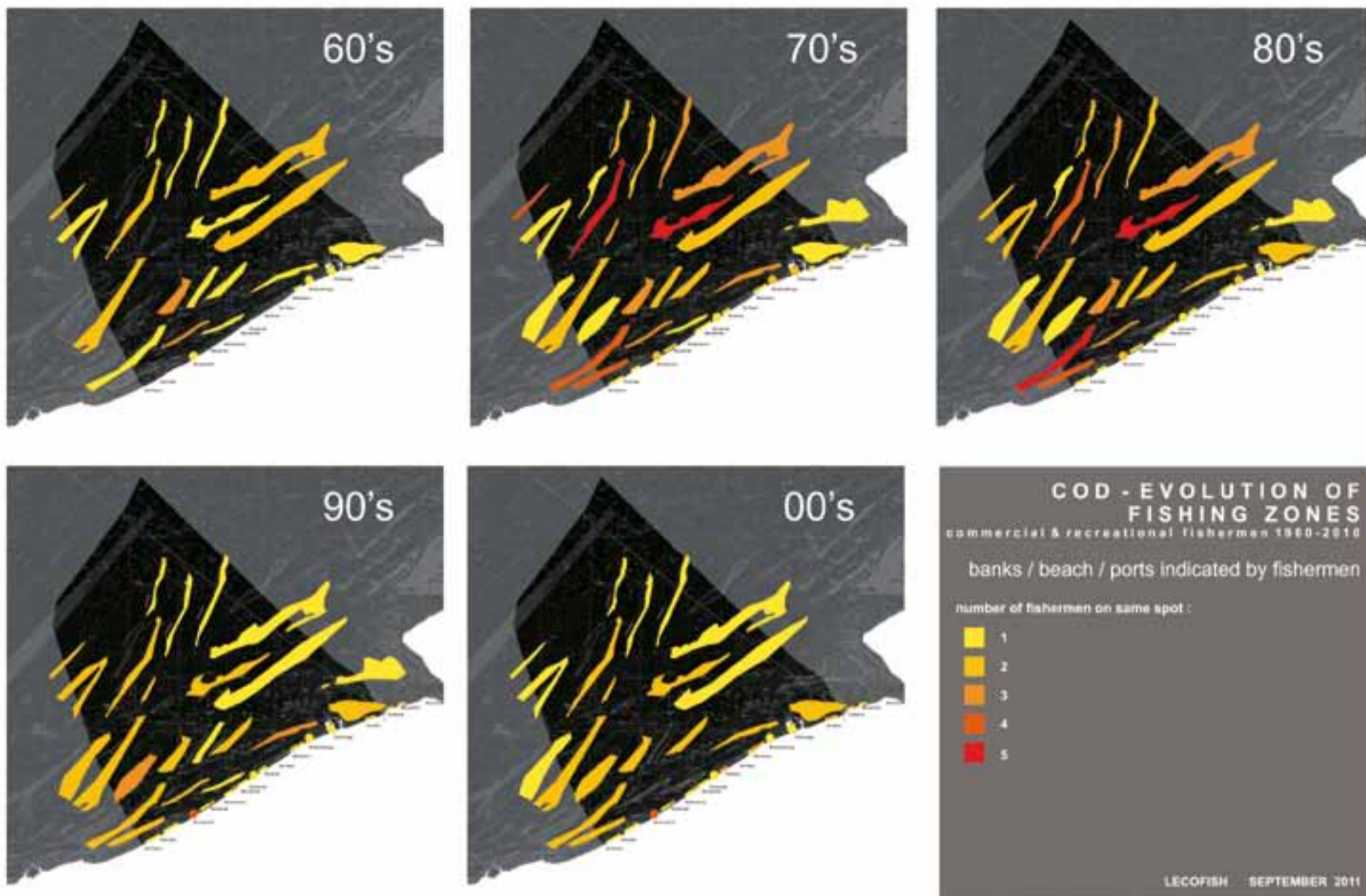
**COD - seasonal changes**  
commercial & recreational fishermen 1950 - 2010



**COD - seasonal changes**  
**january-december**  
commercial & recreational fishermen 1950 - 2010



**COD - technique**  
commercial & recreational fishermen 1950 - 2010



**COD - structure maps**  
commercial & recreational fishermen 1950 - 2010

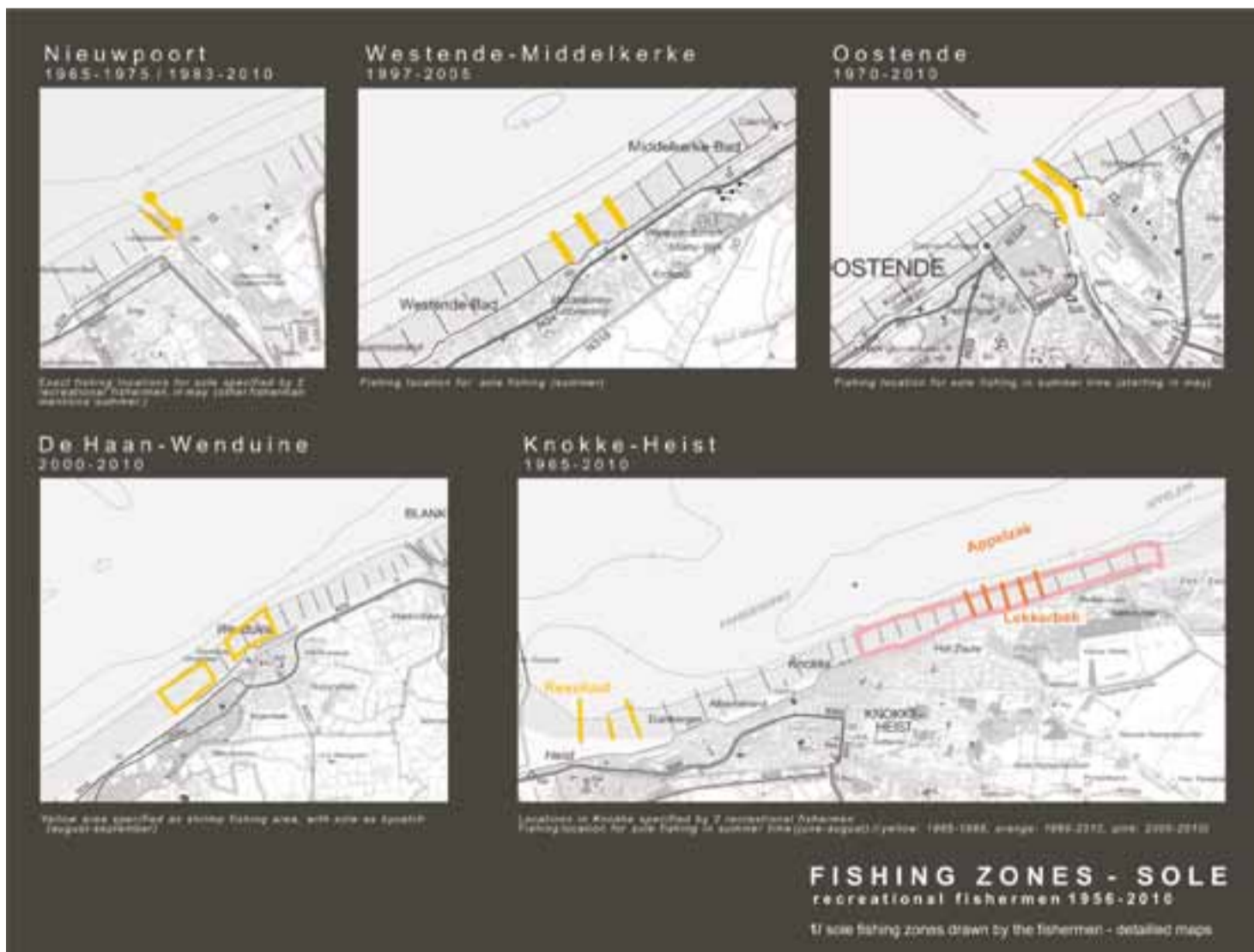
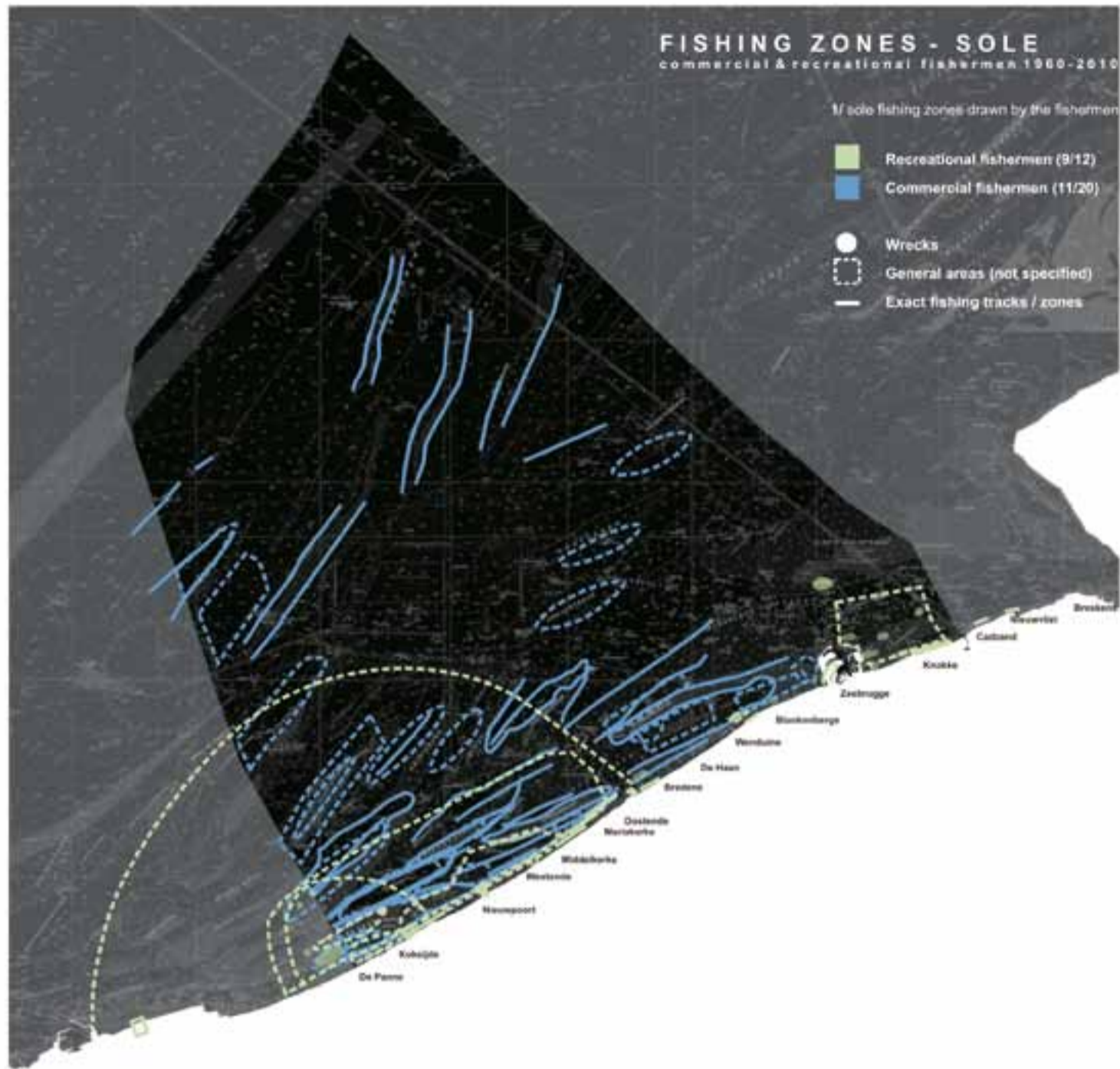




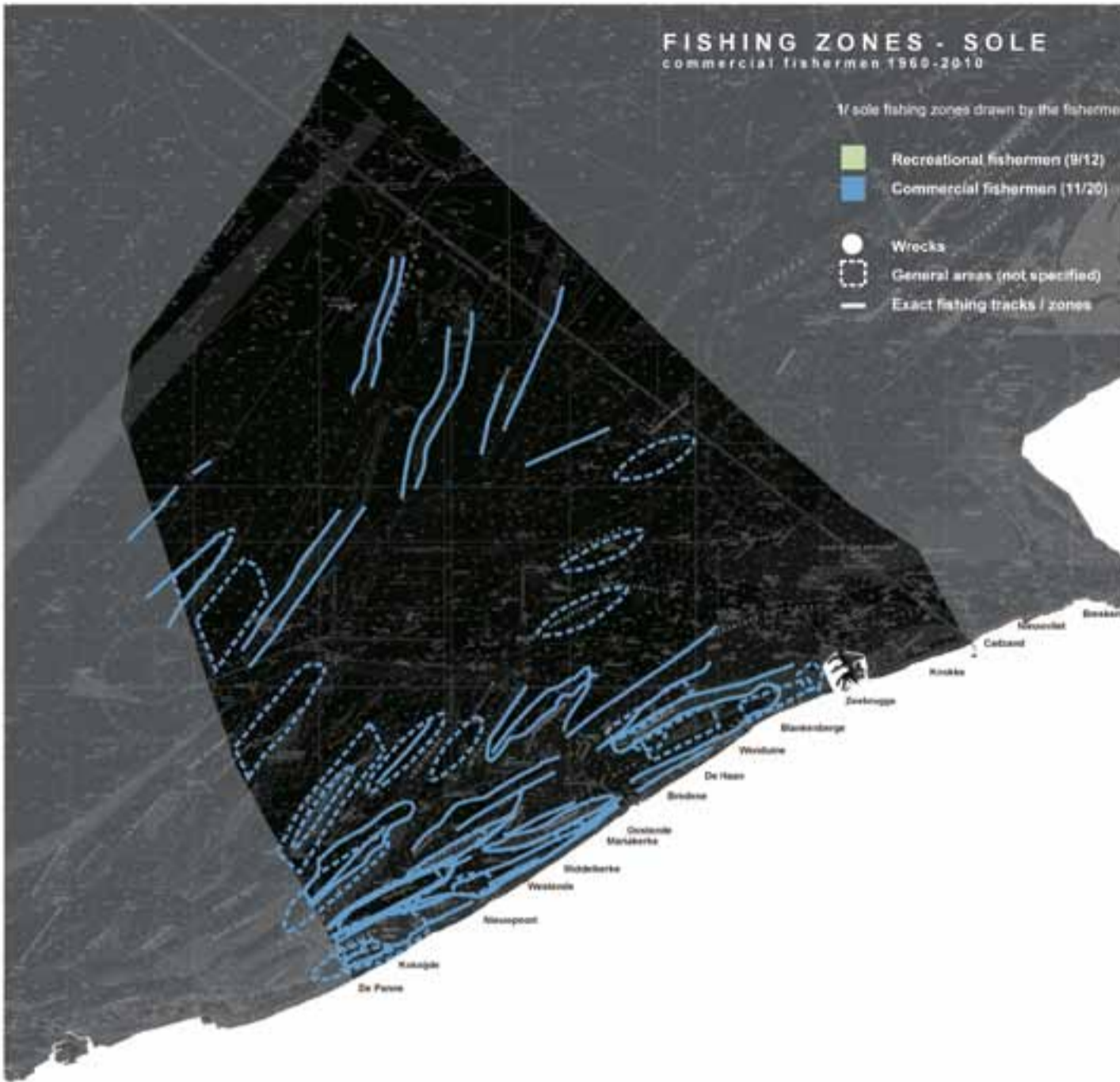
# MAPS SERIES II

**SOLE**

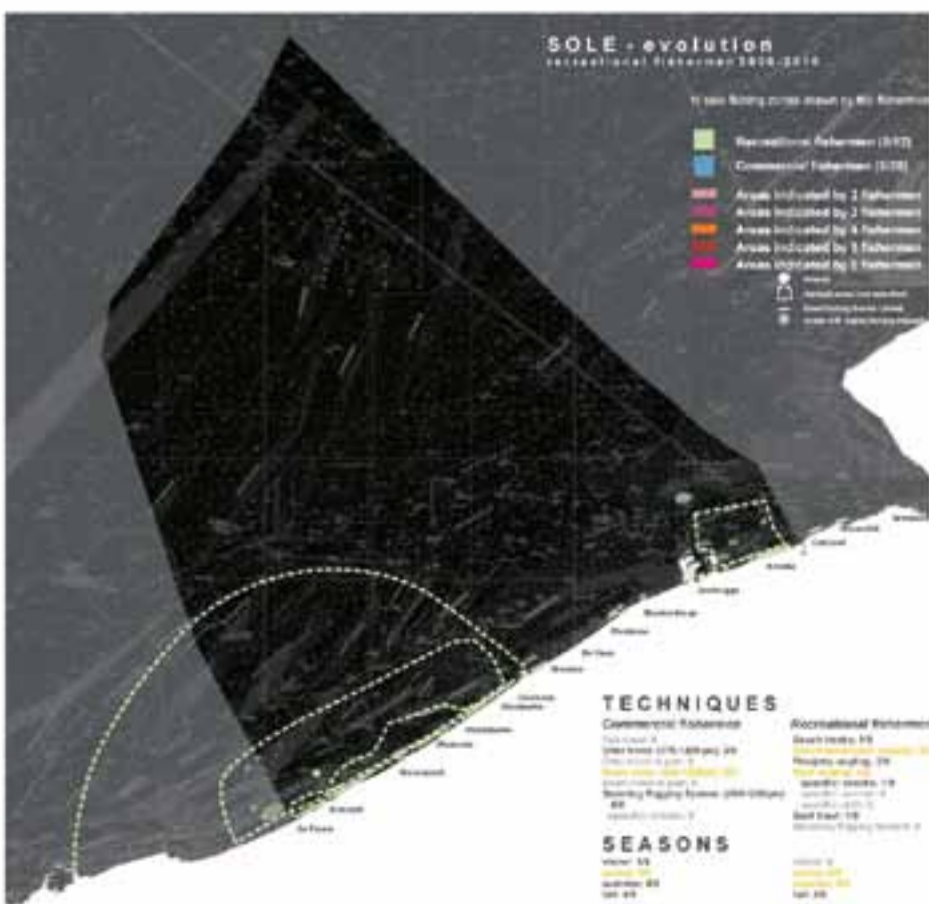
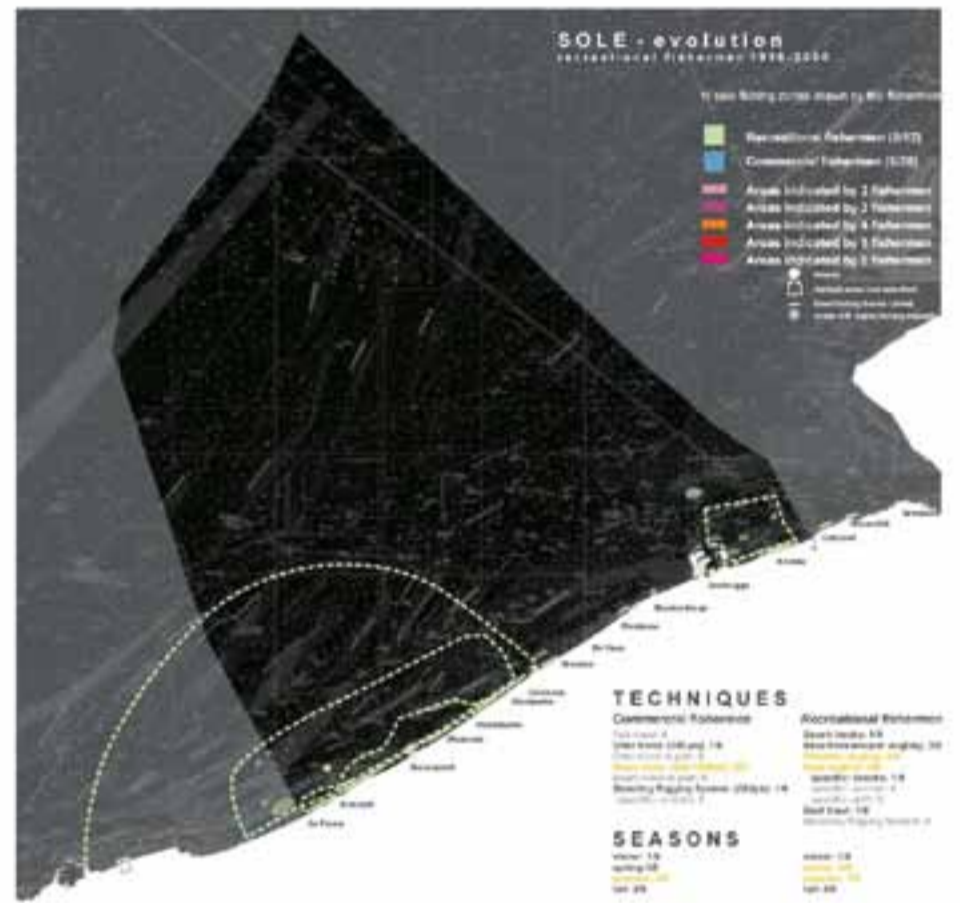

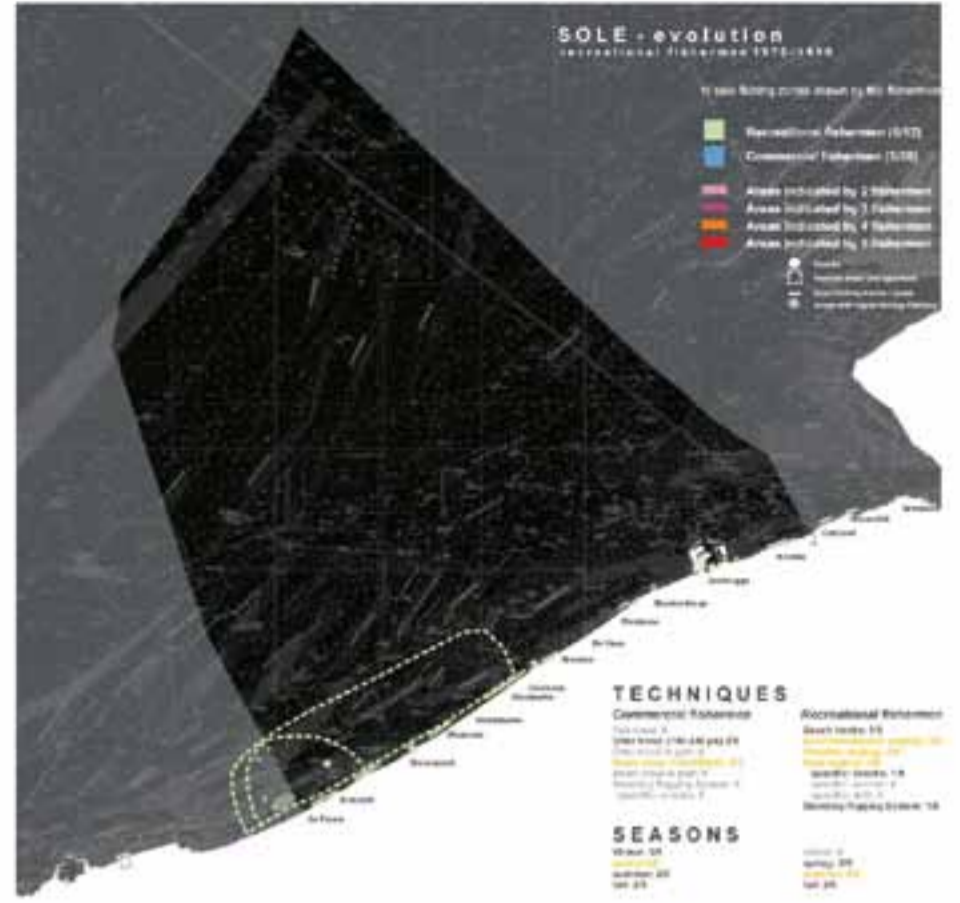





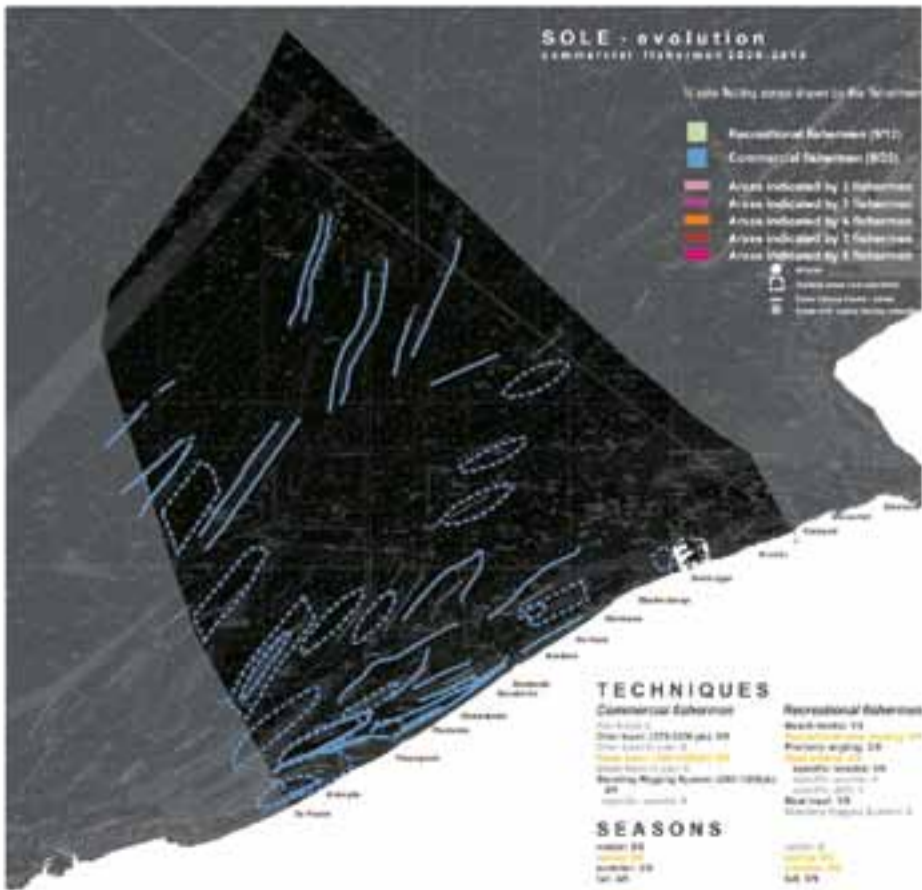
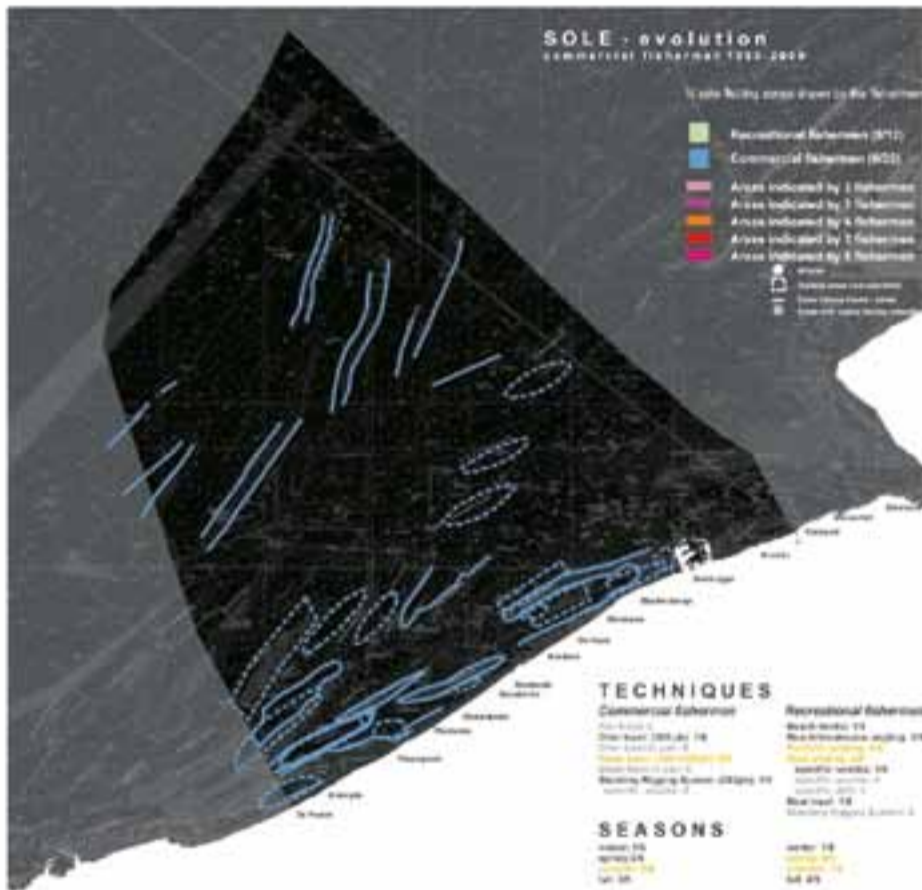
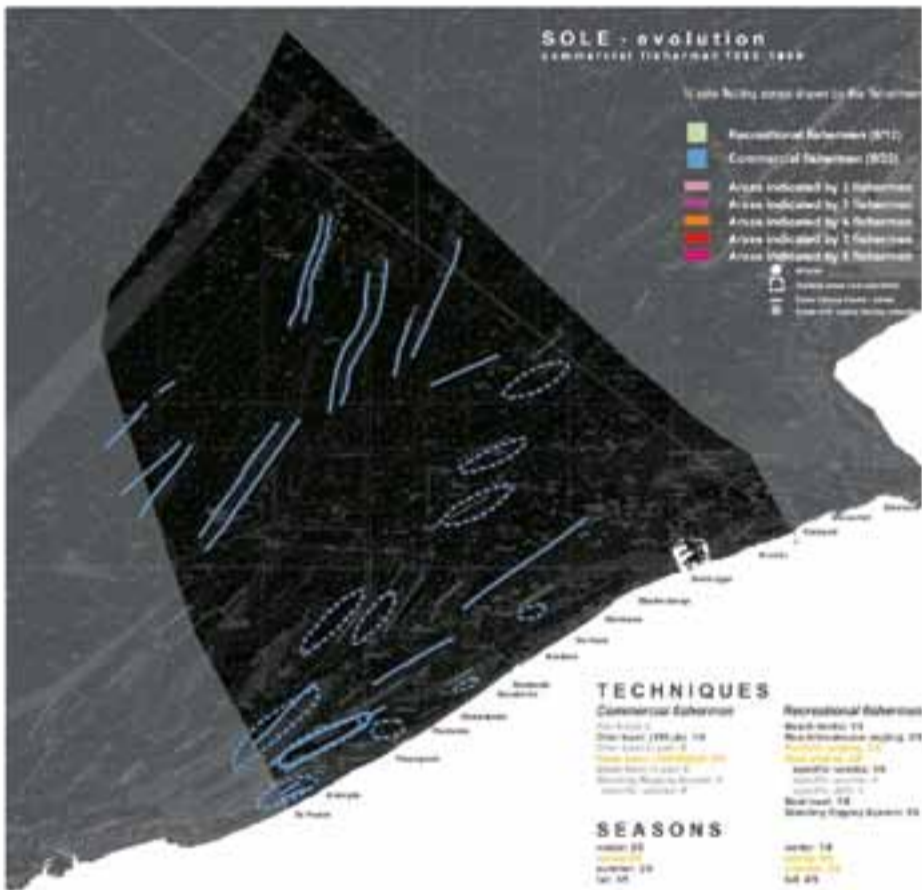
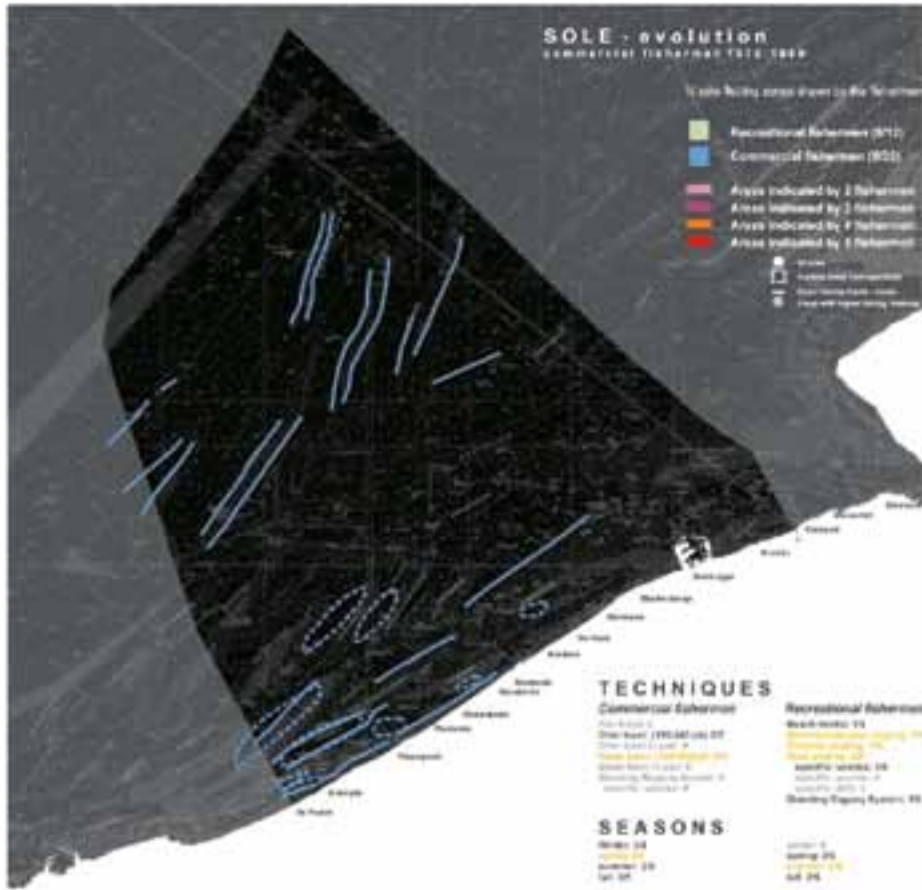
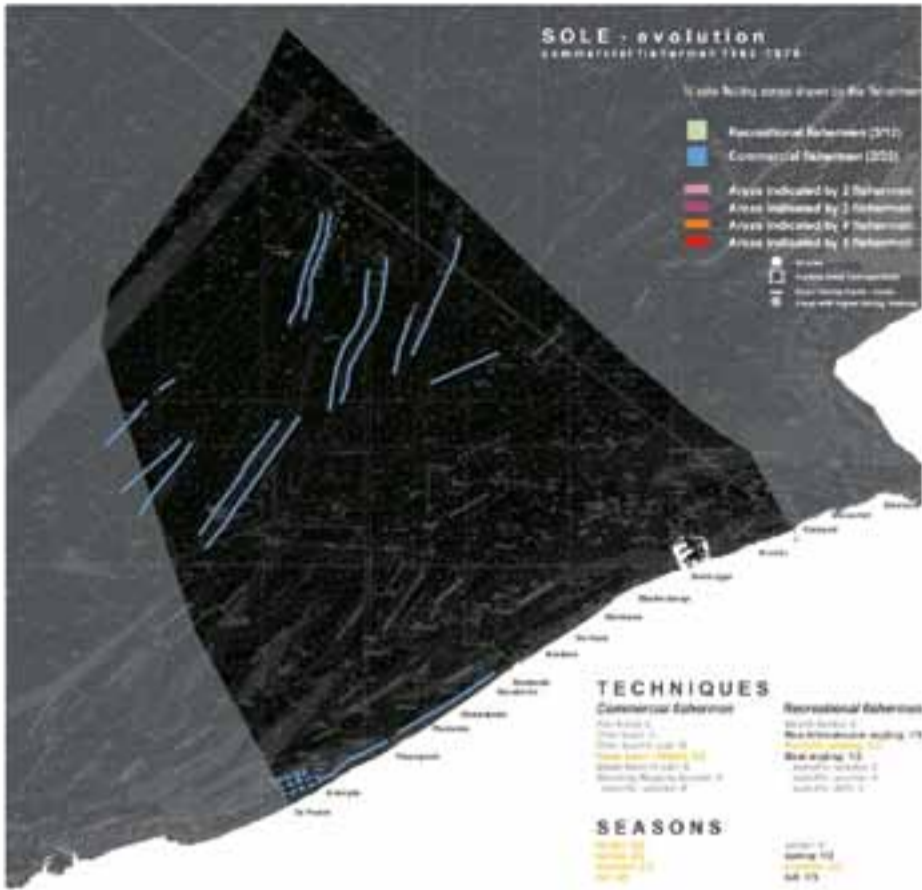
**SOLE - fishing zones**  
commercial & recreational fishermen 1950 - 2010



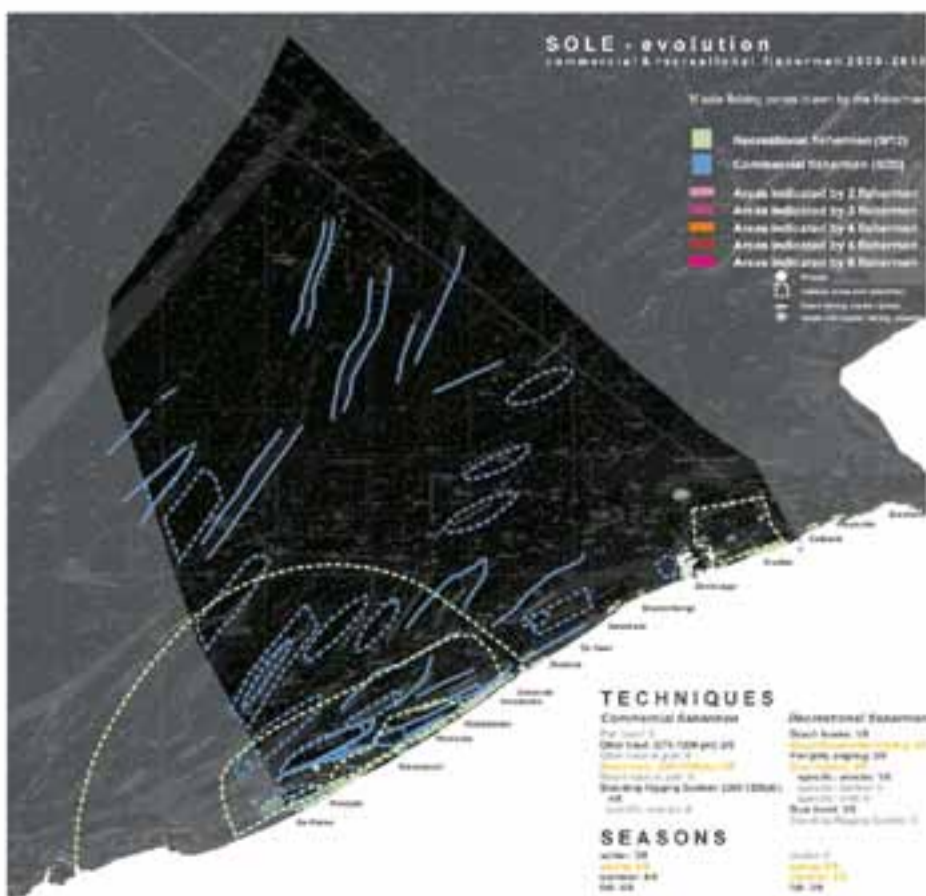
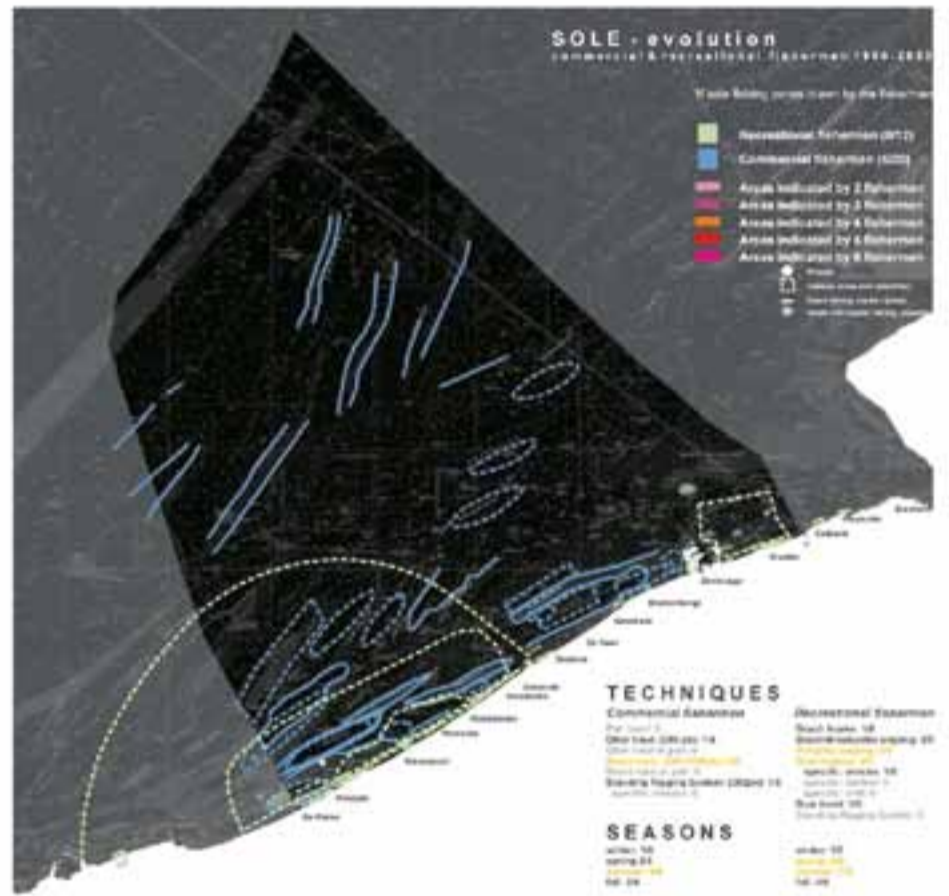
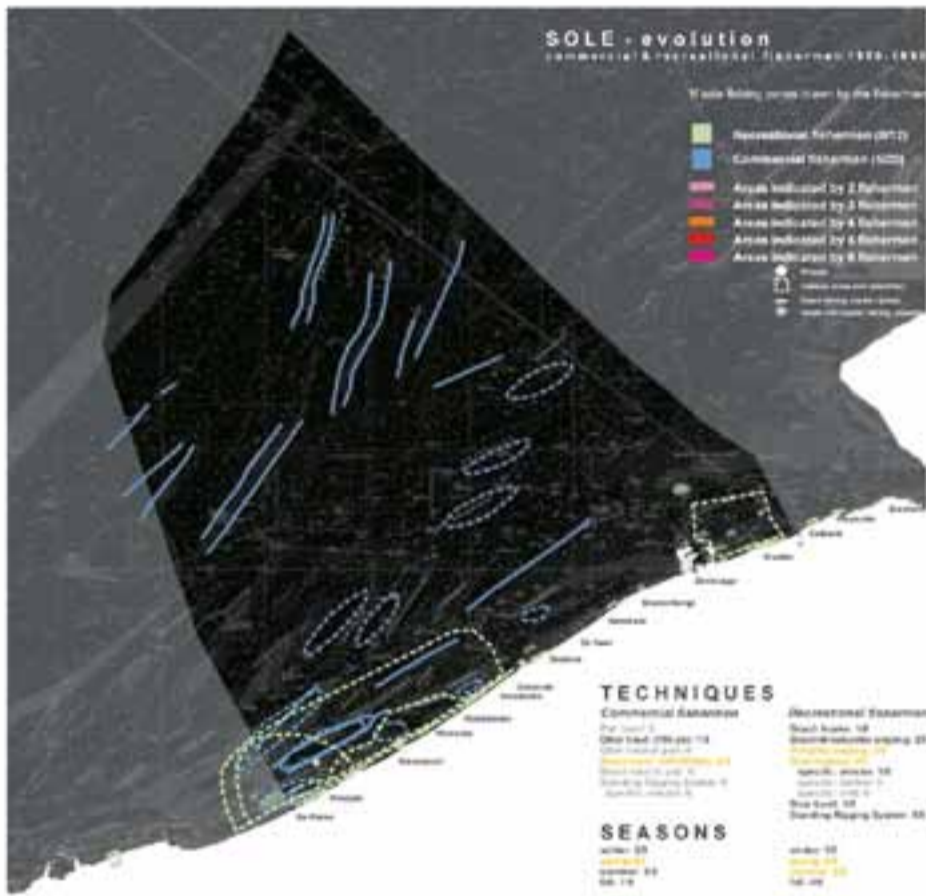
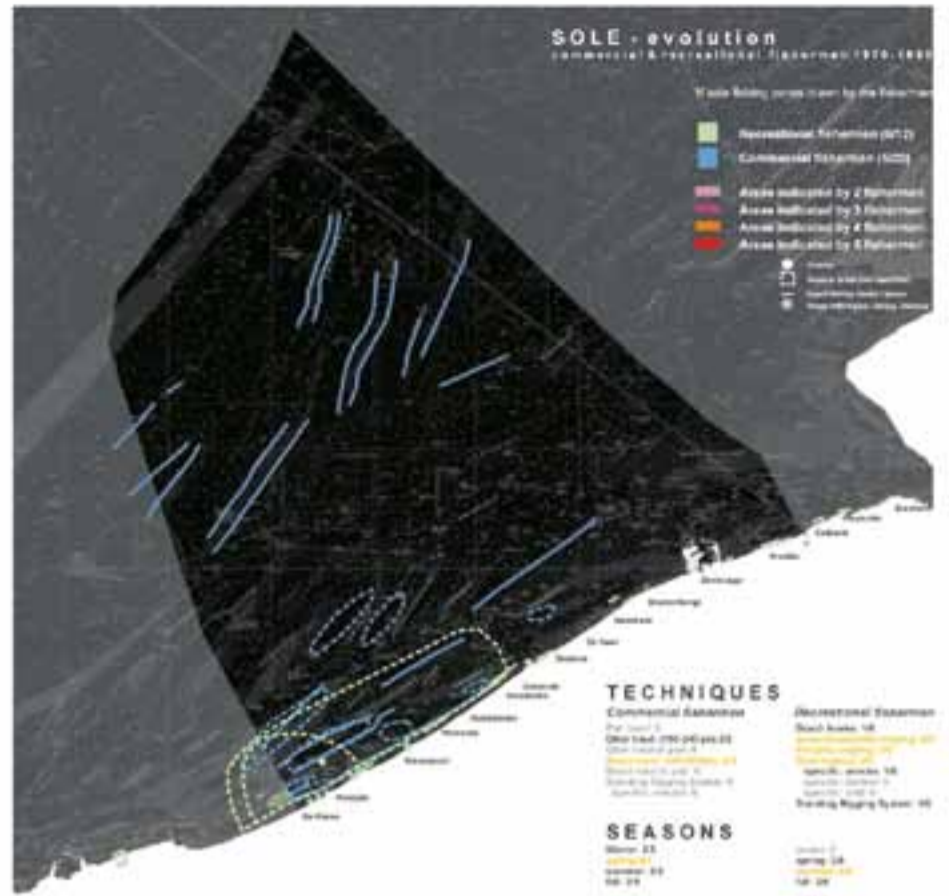

**SOLE - fishing zones**  
commercial & recreational fishermen 1960 - 2010




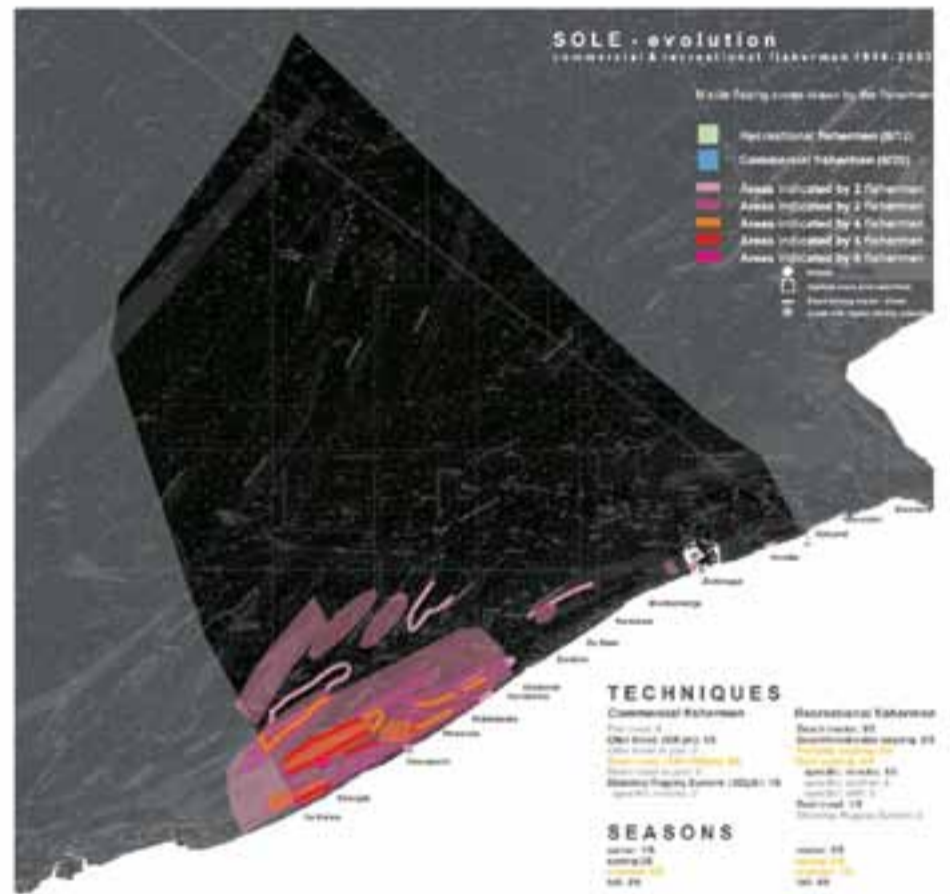
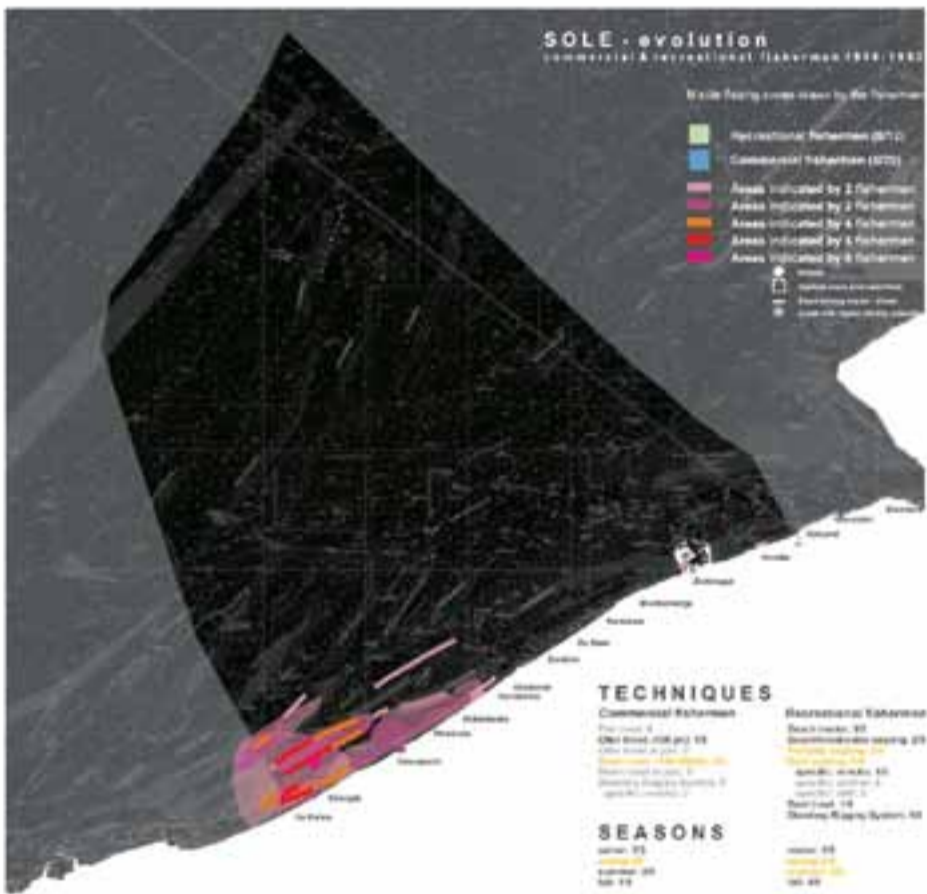


**SOLE - evolution**  
recreational fishermen 1960 - 2010



SOLE - evolution commercial fishermen 1960 - 2010

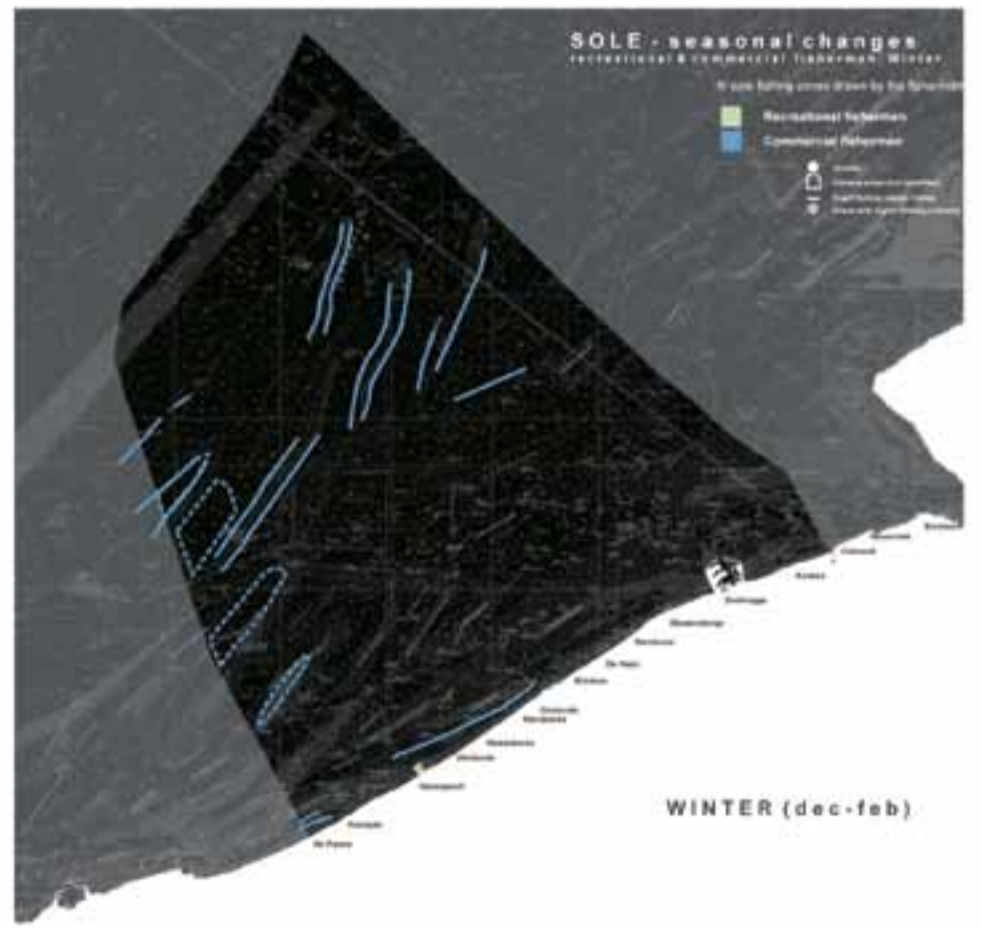

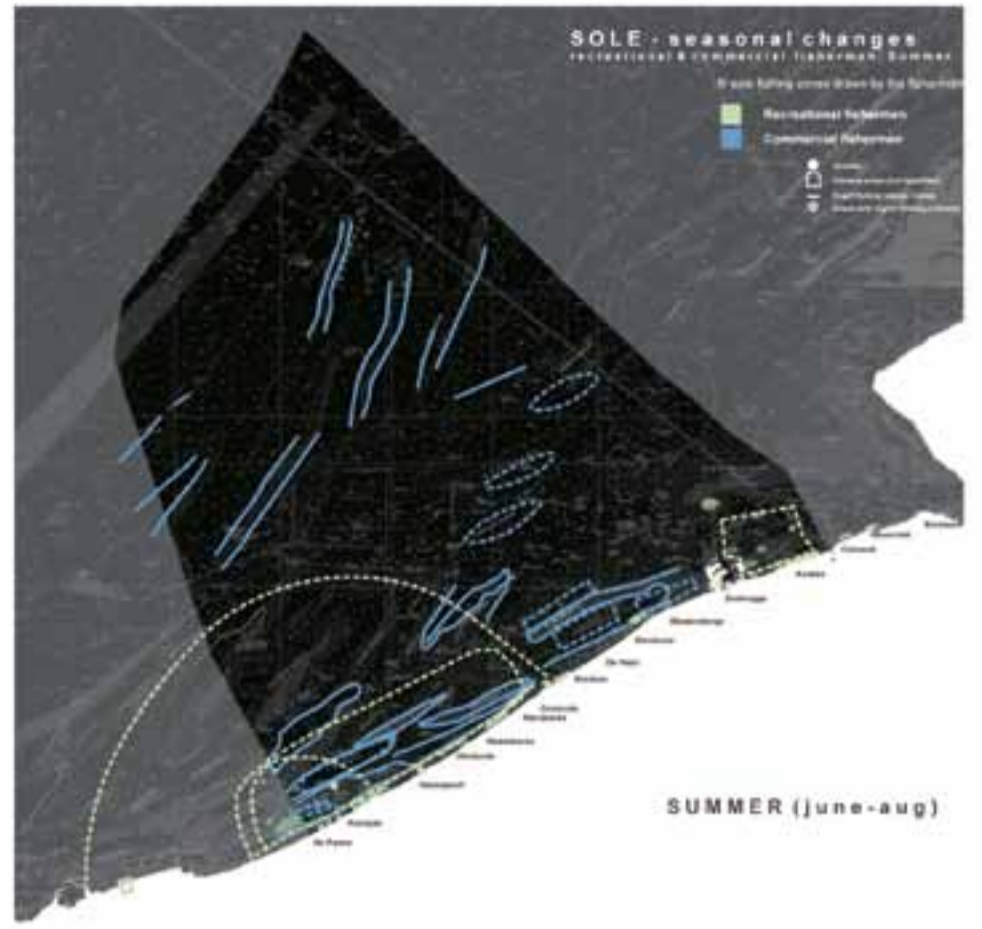
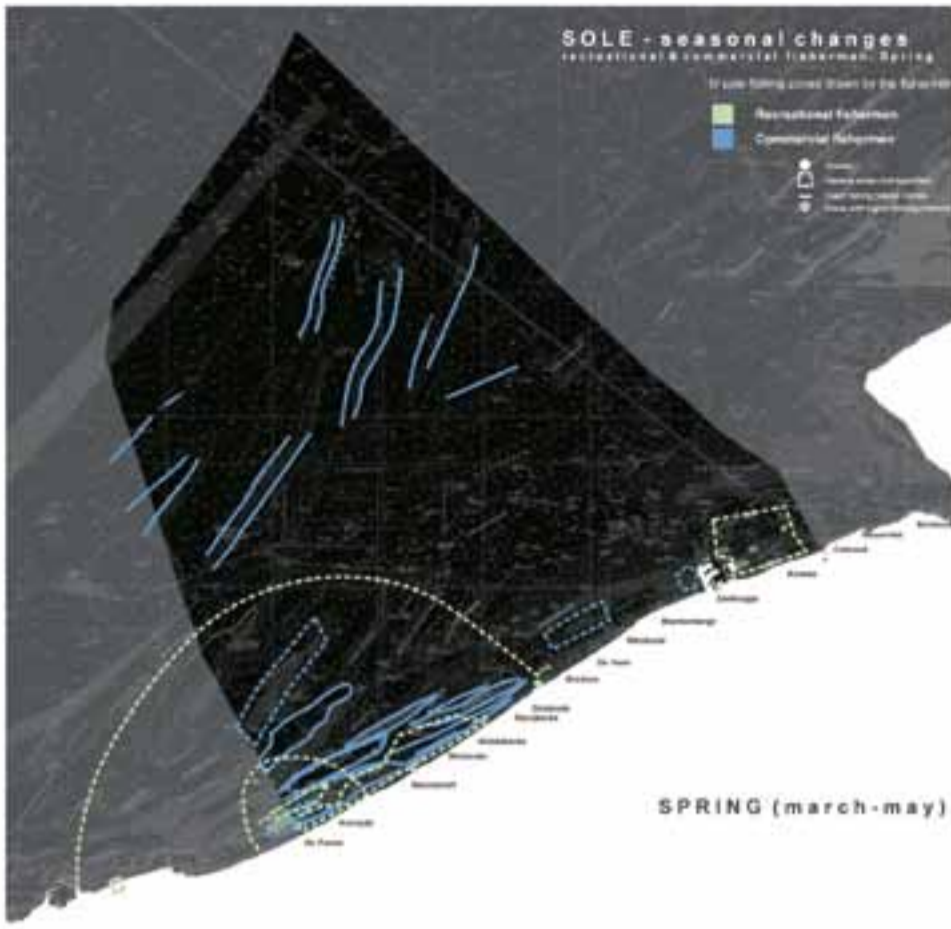


**SOLE - evolution**  
commercial & recreational  
fishermen 1960 - 2010













**SOLE - evolution**  
commercial & recreational  
fishermen 1960 - 2010  
areas fished by 2 or more fishermen



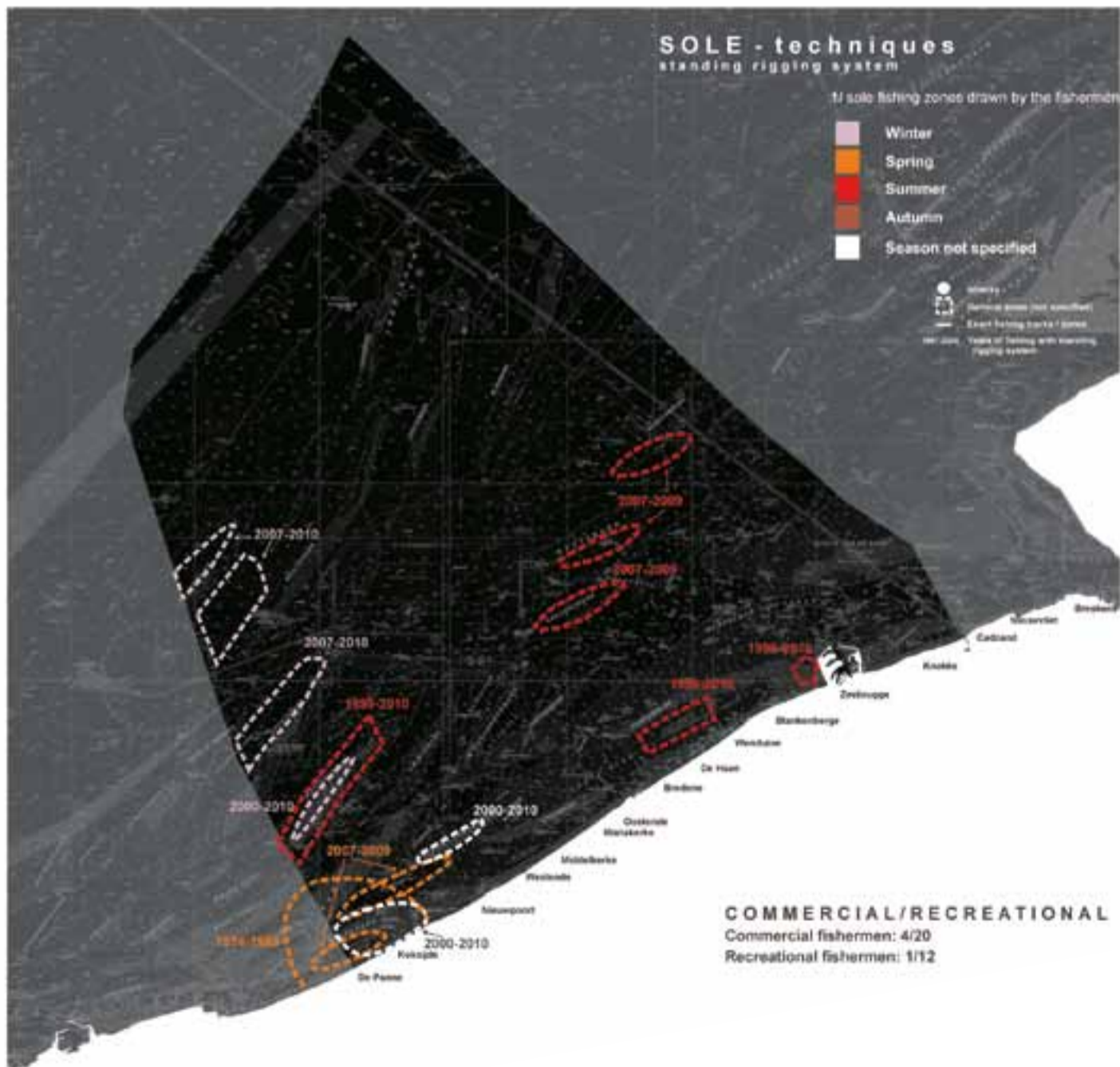
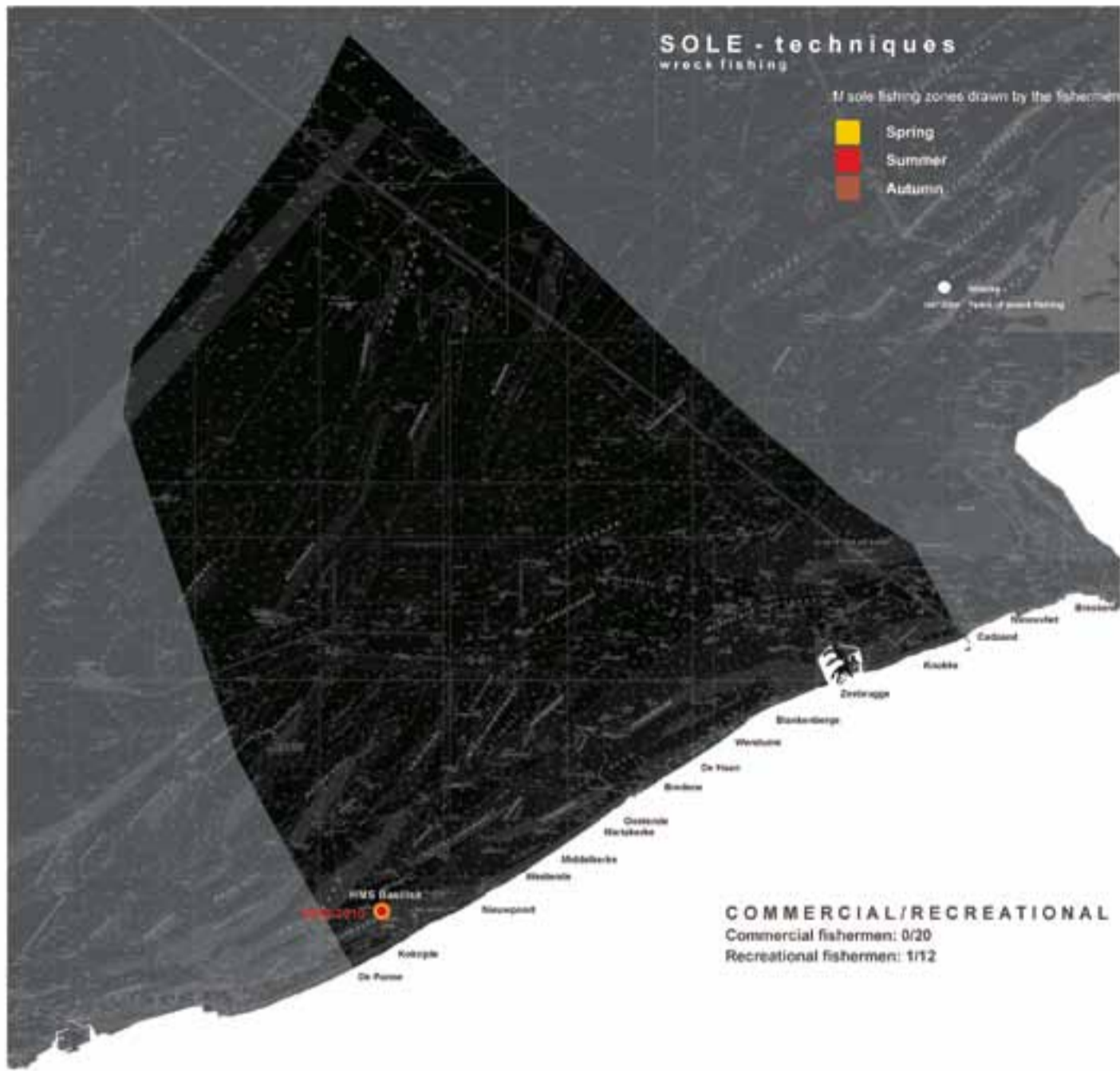


# SOLE - seasonal changes

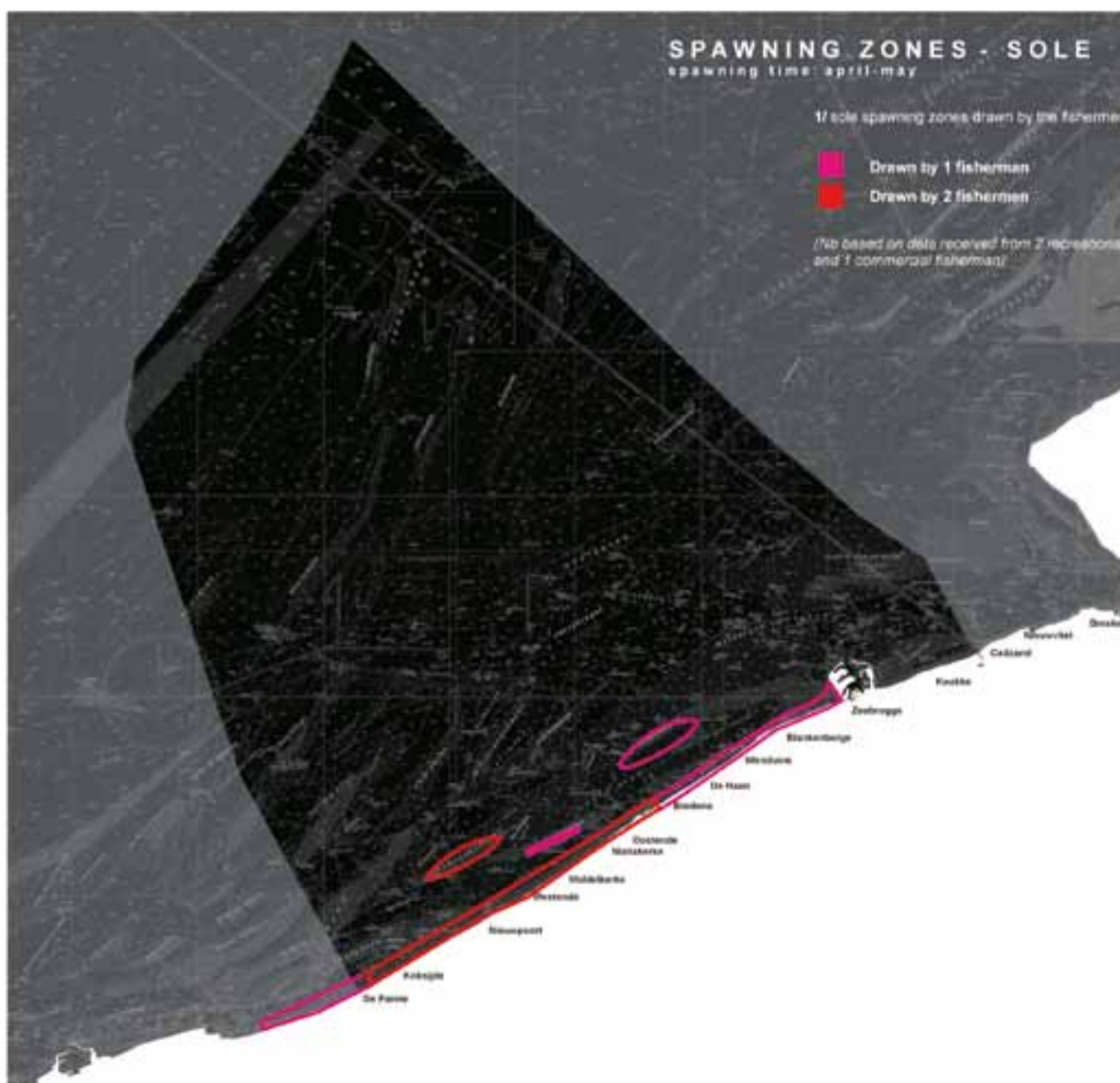
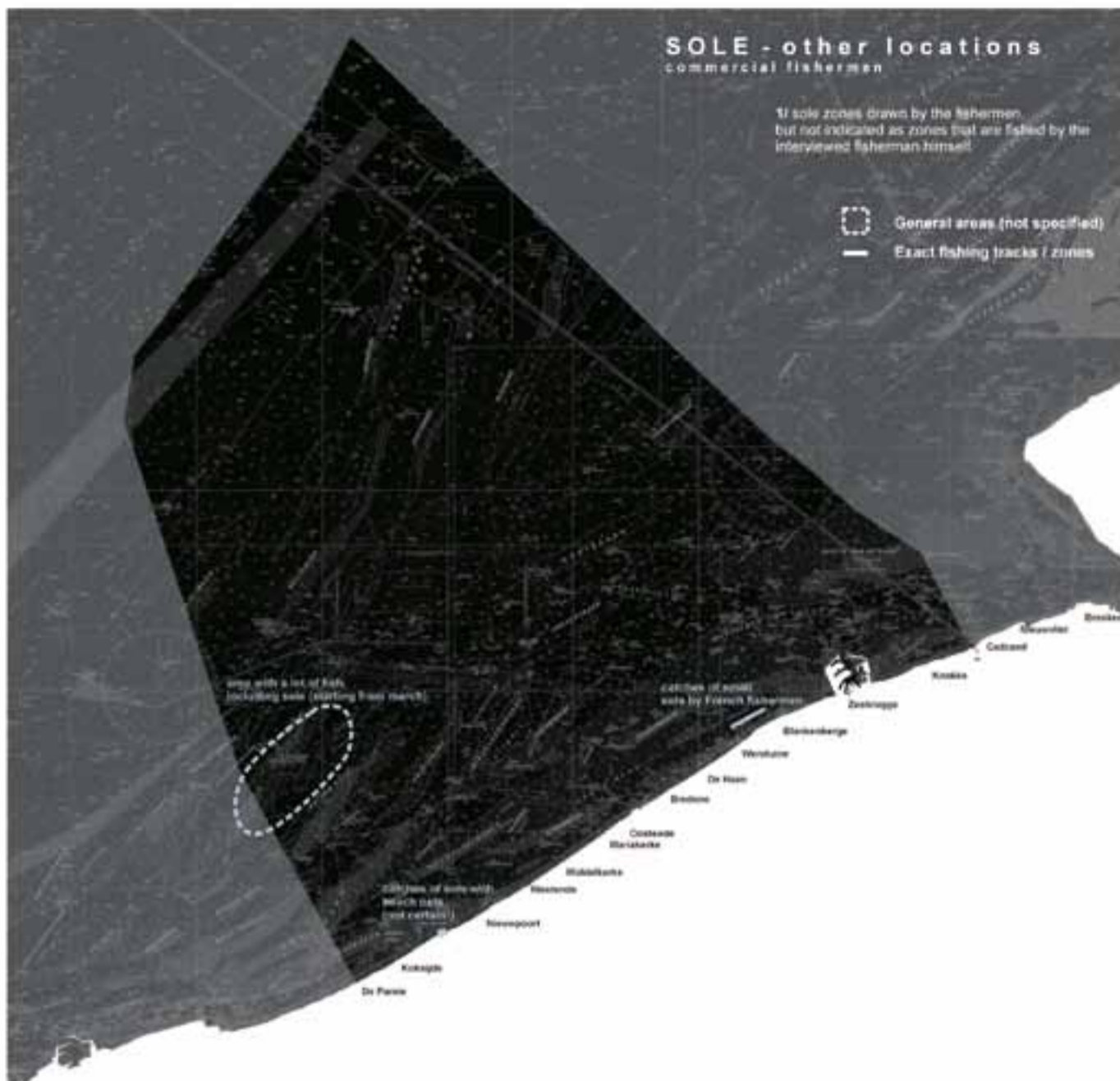
commercial & recreational fishermen 1960 - 2010





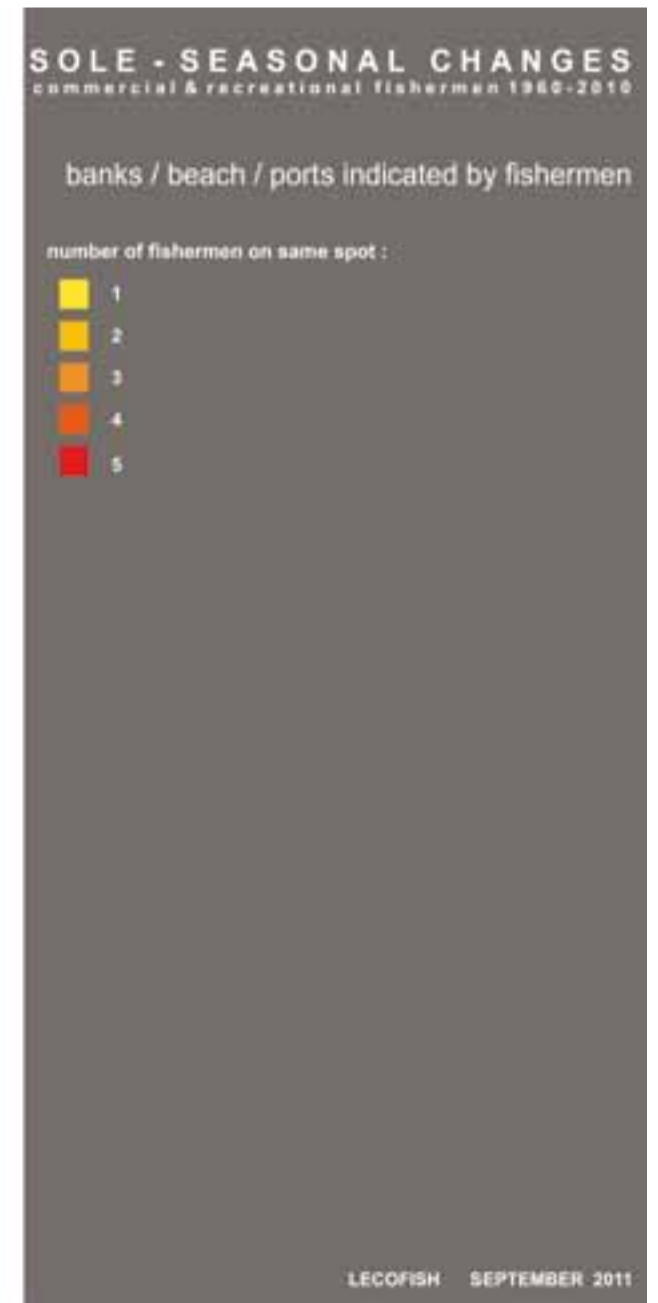
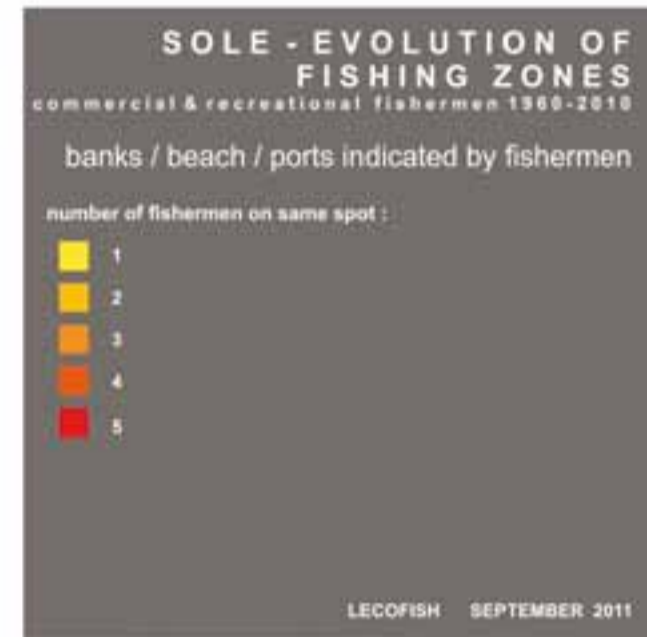




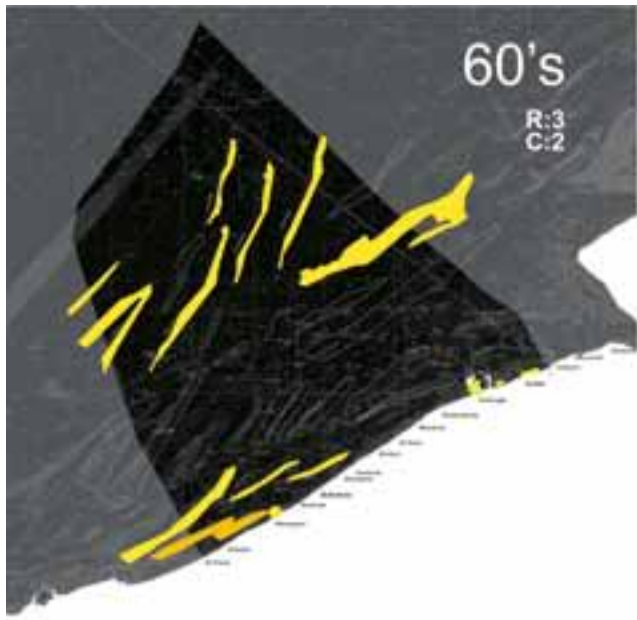
**SOLE - seasonal changes  
january-december  
commercial & recreational fishermen 1960 - 2010**



**SOLE - techniques**  
commercial & recreational fishermen 1960 - 2010



**SOLE - other locations  
& spawning zones**  
commercial & recreational fishermen 1950 - 2010




**SOLE - structure maps**  
commercial & recreational fishermen 1950 - 2010



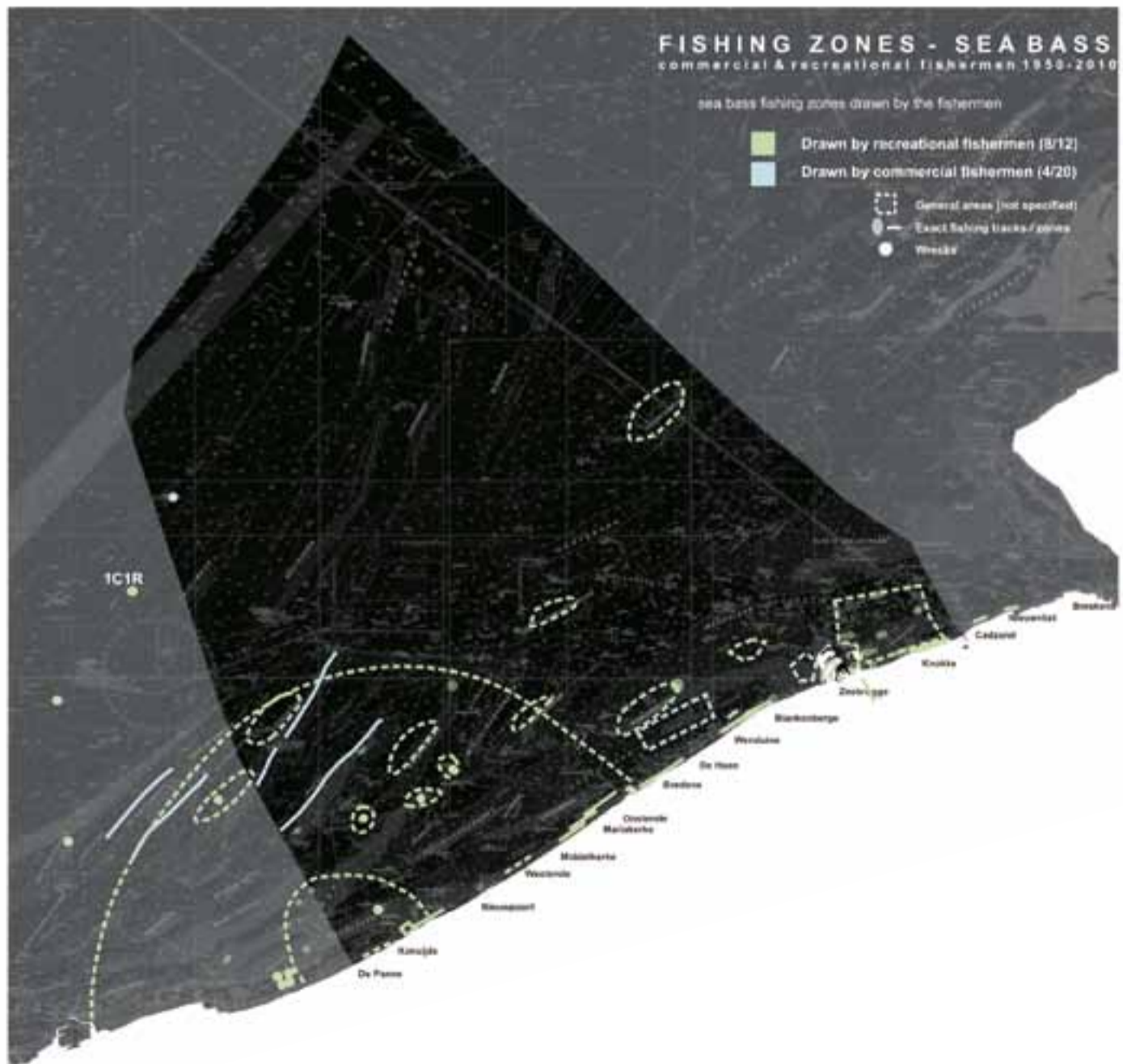
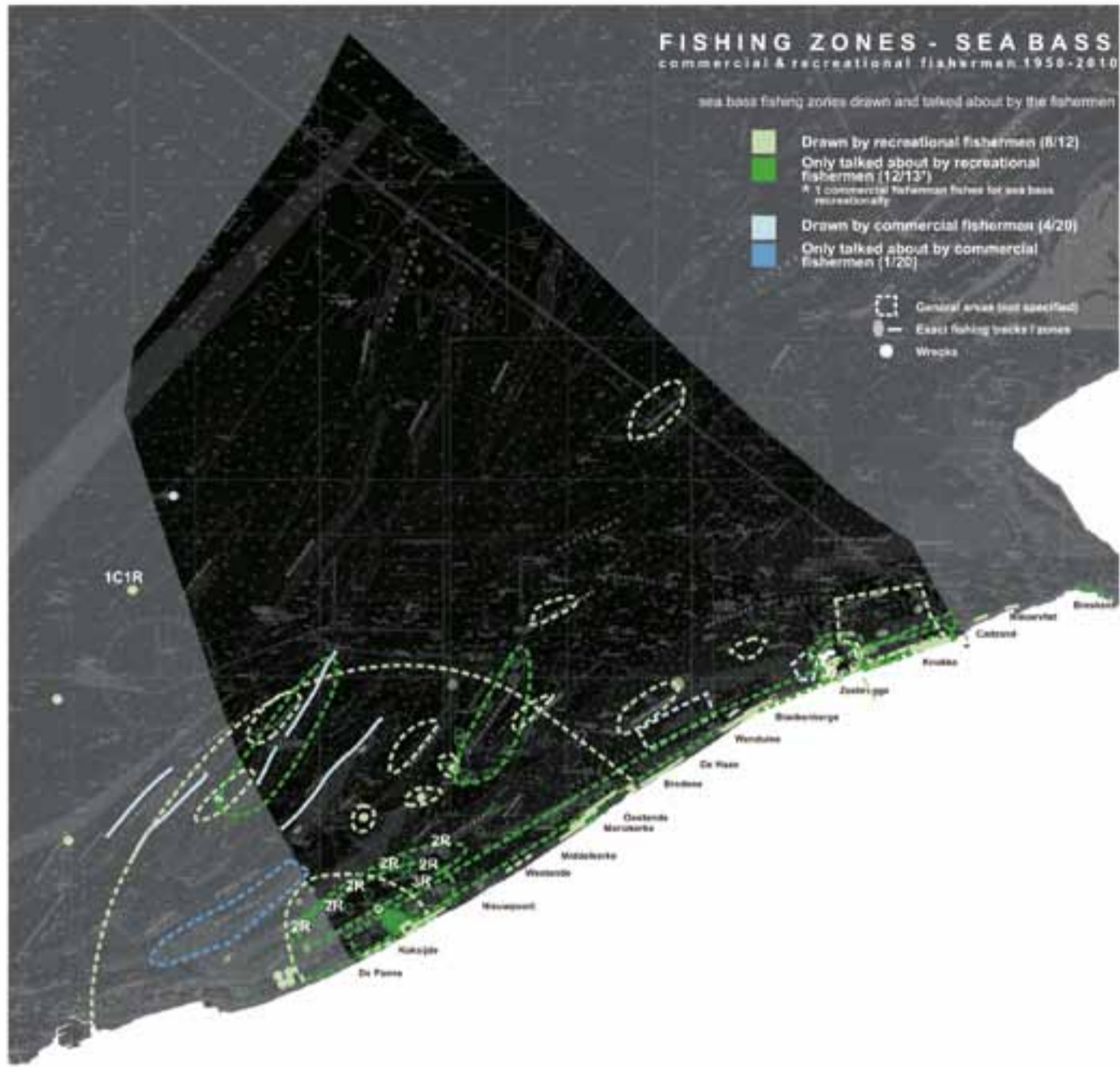


MAPS SERIES III

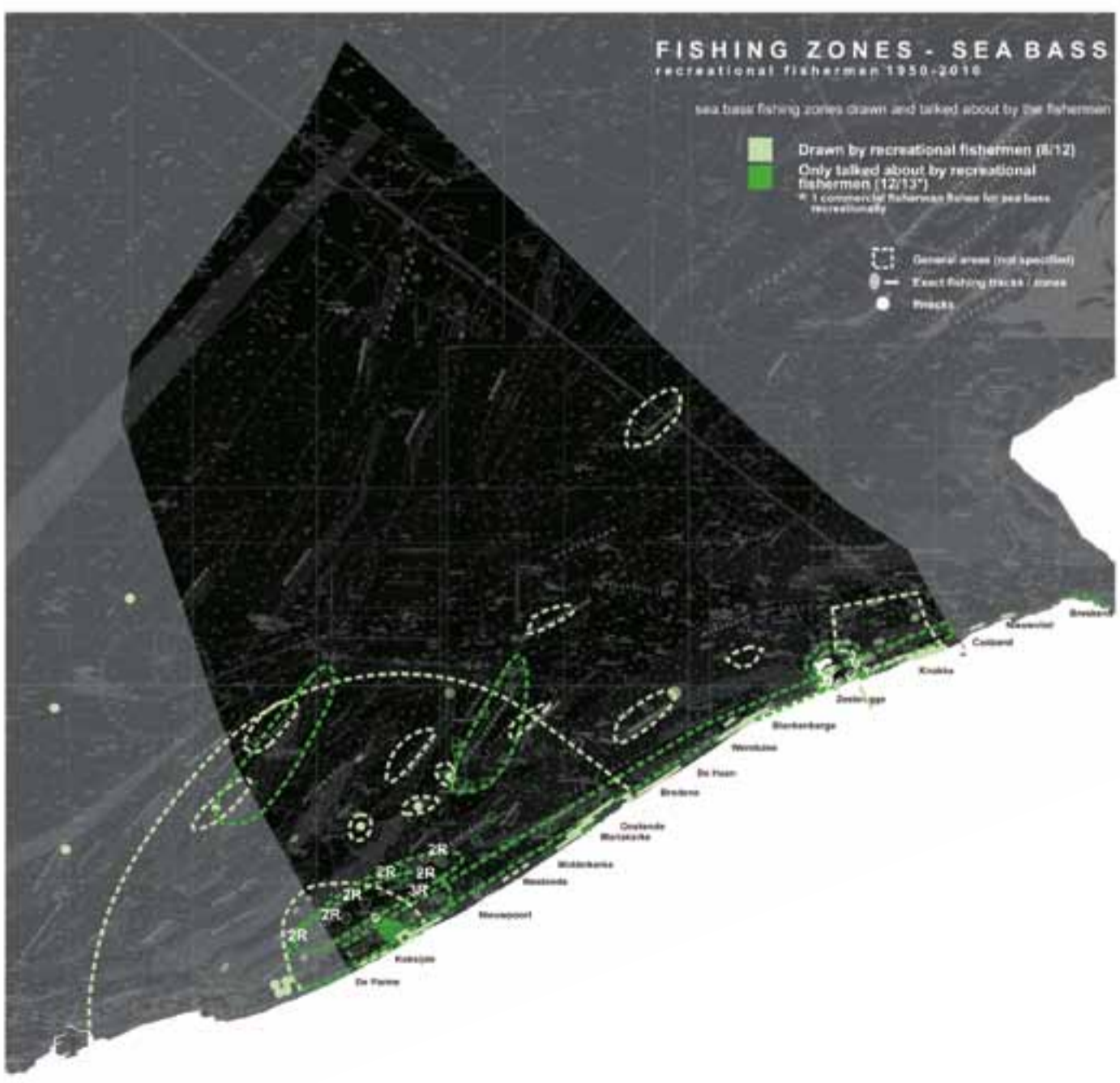

# SEA BASS







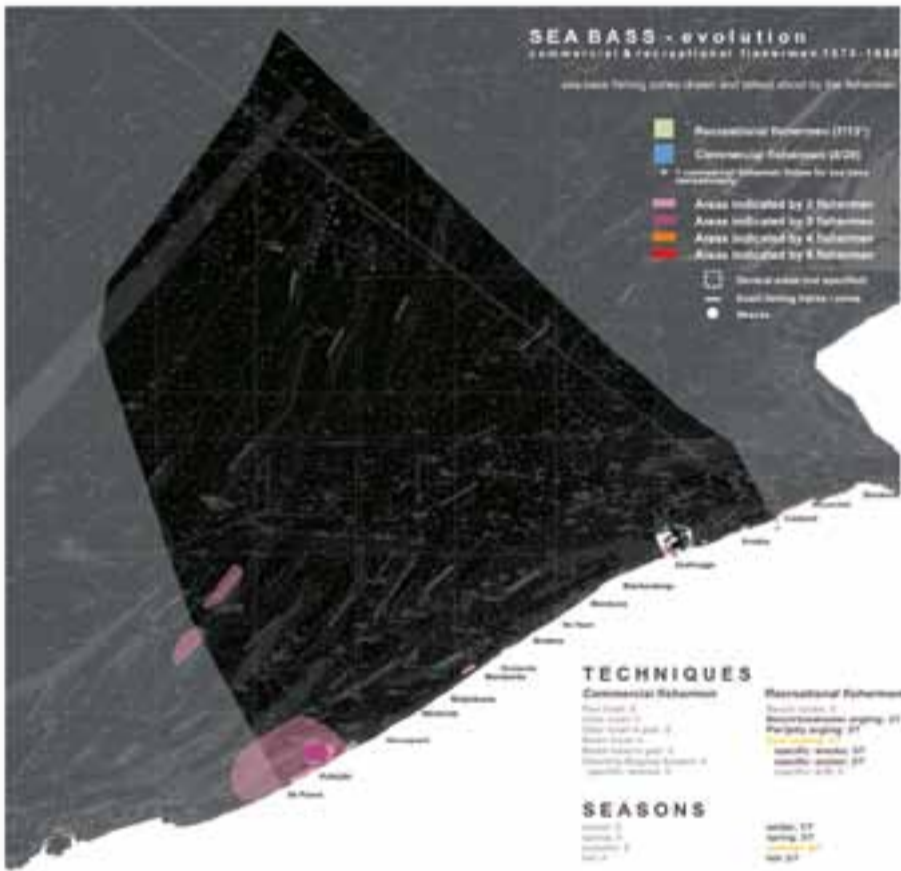
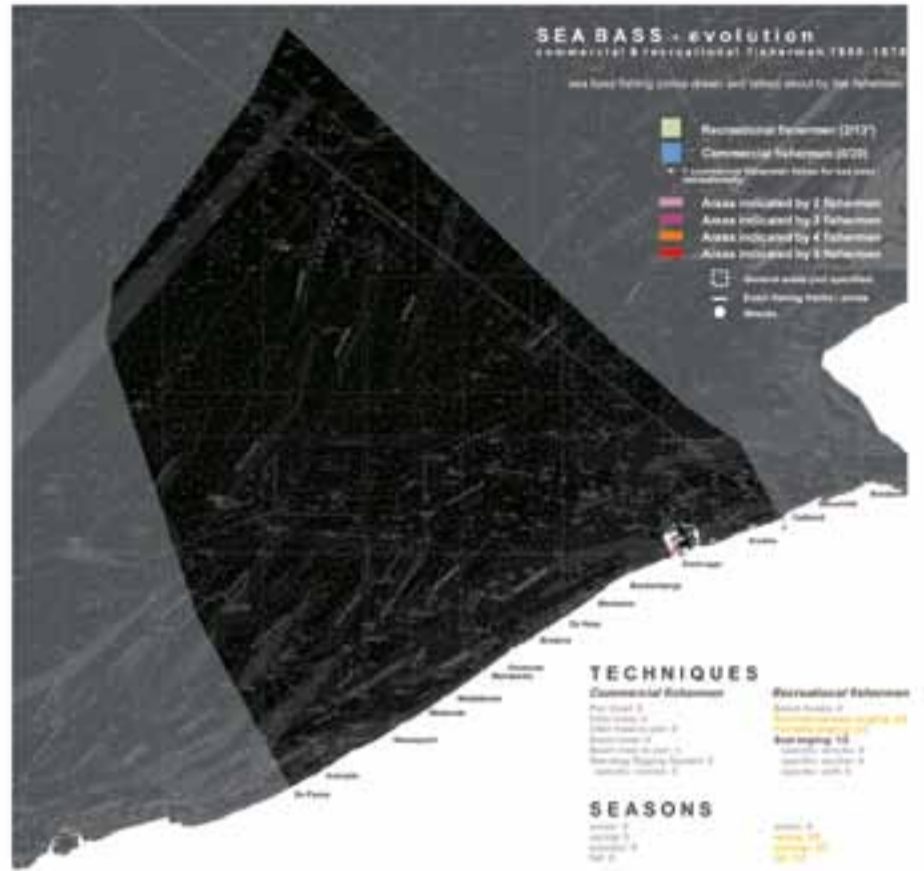



**SEA BASS - fishing zones drawn and talked about commercial & recreational fishermen 1950 - 2010**

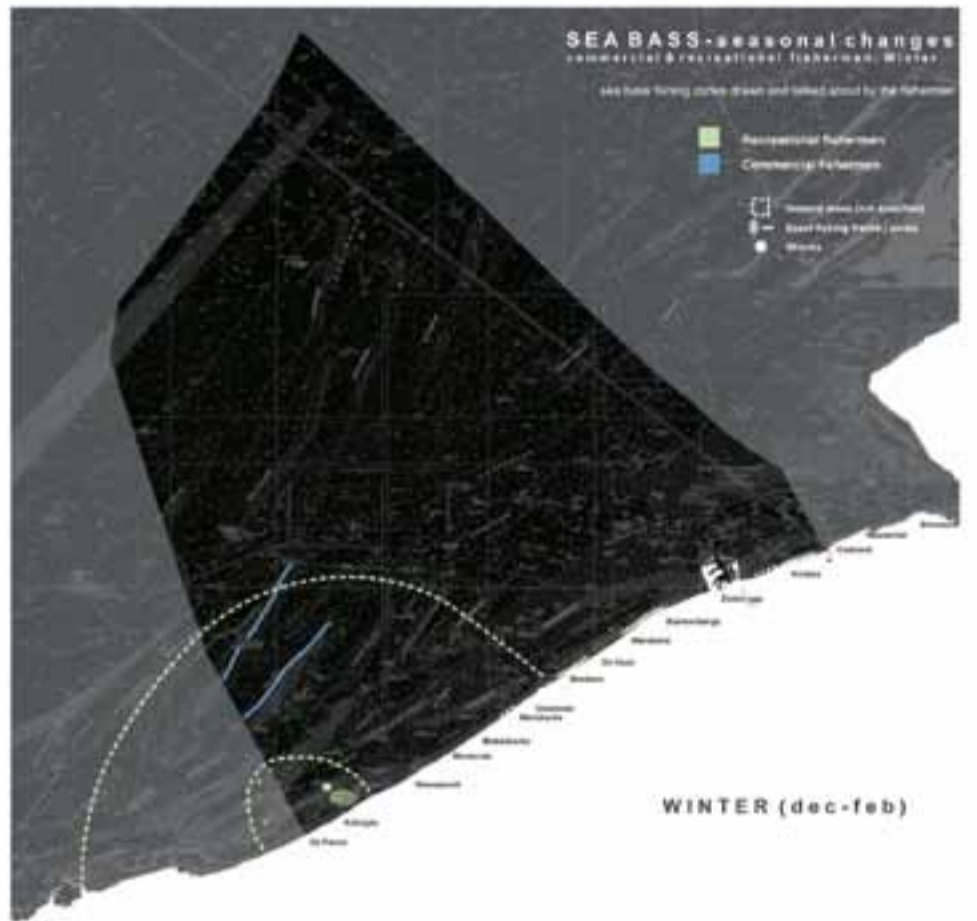
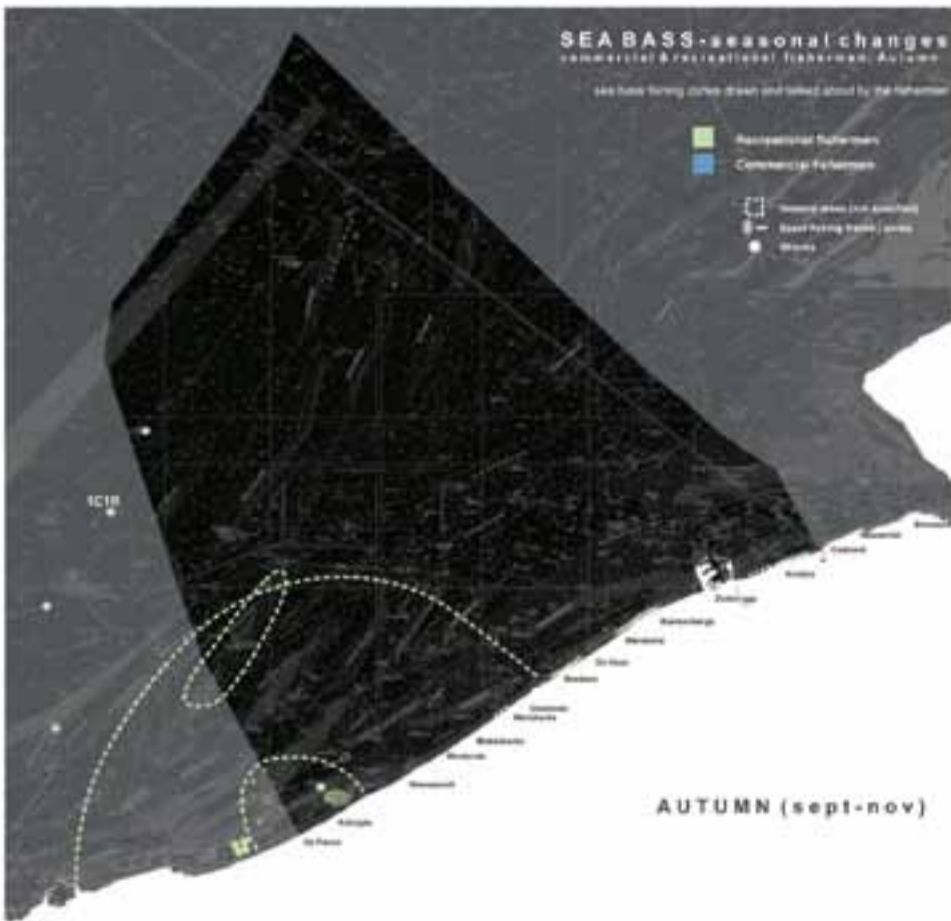
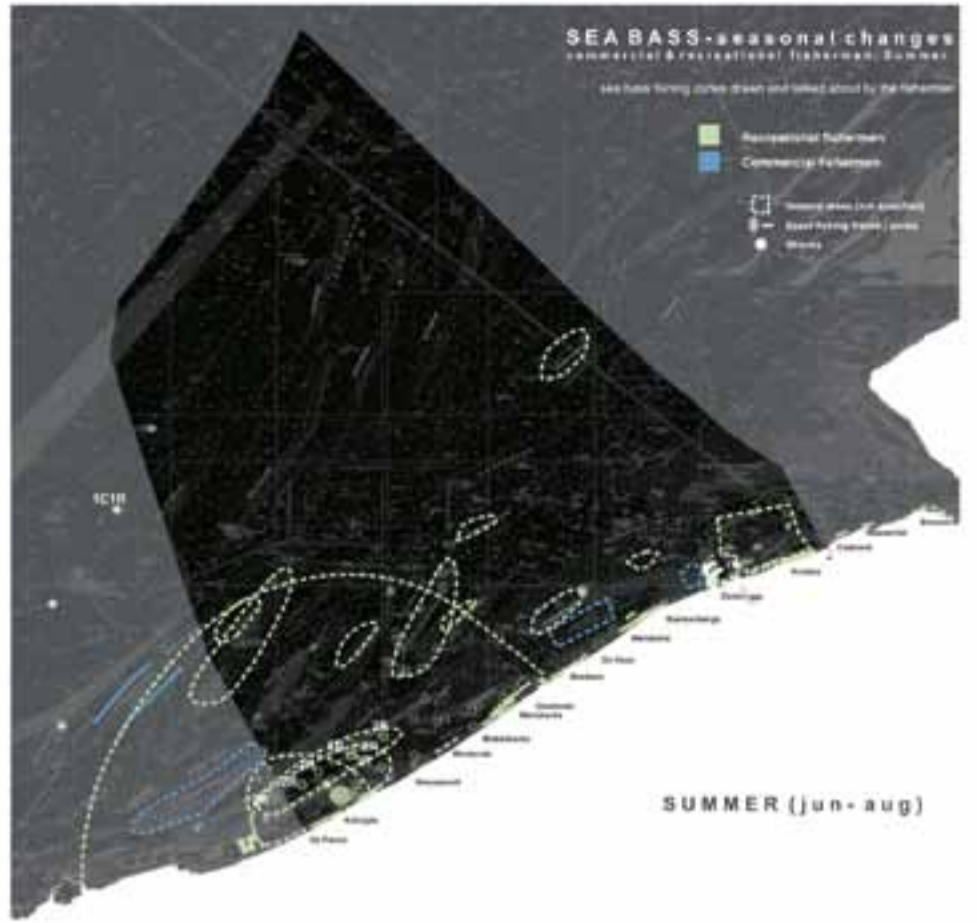
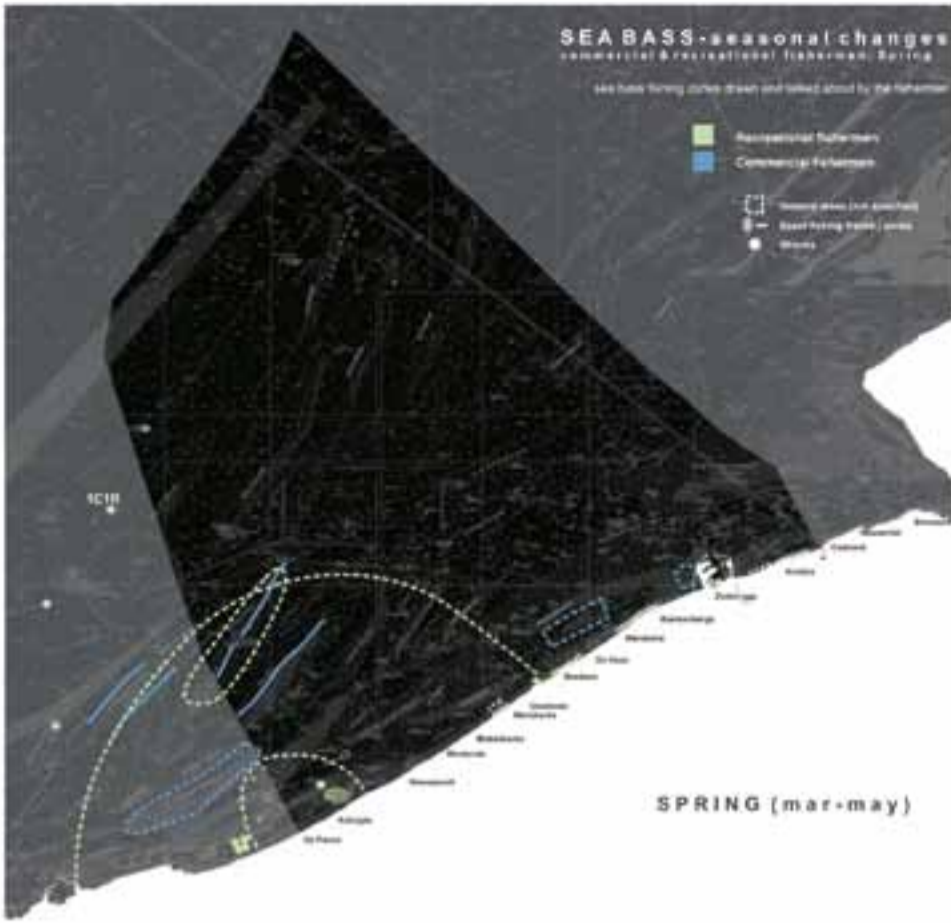


**SEA BASS - fishing zones**  
commercial & recreational fishermen 1950 - 2010



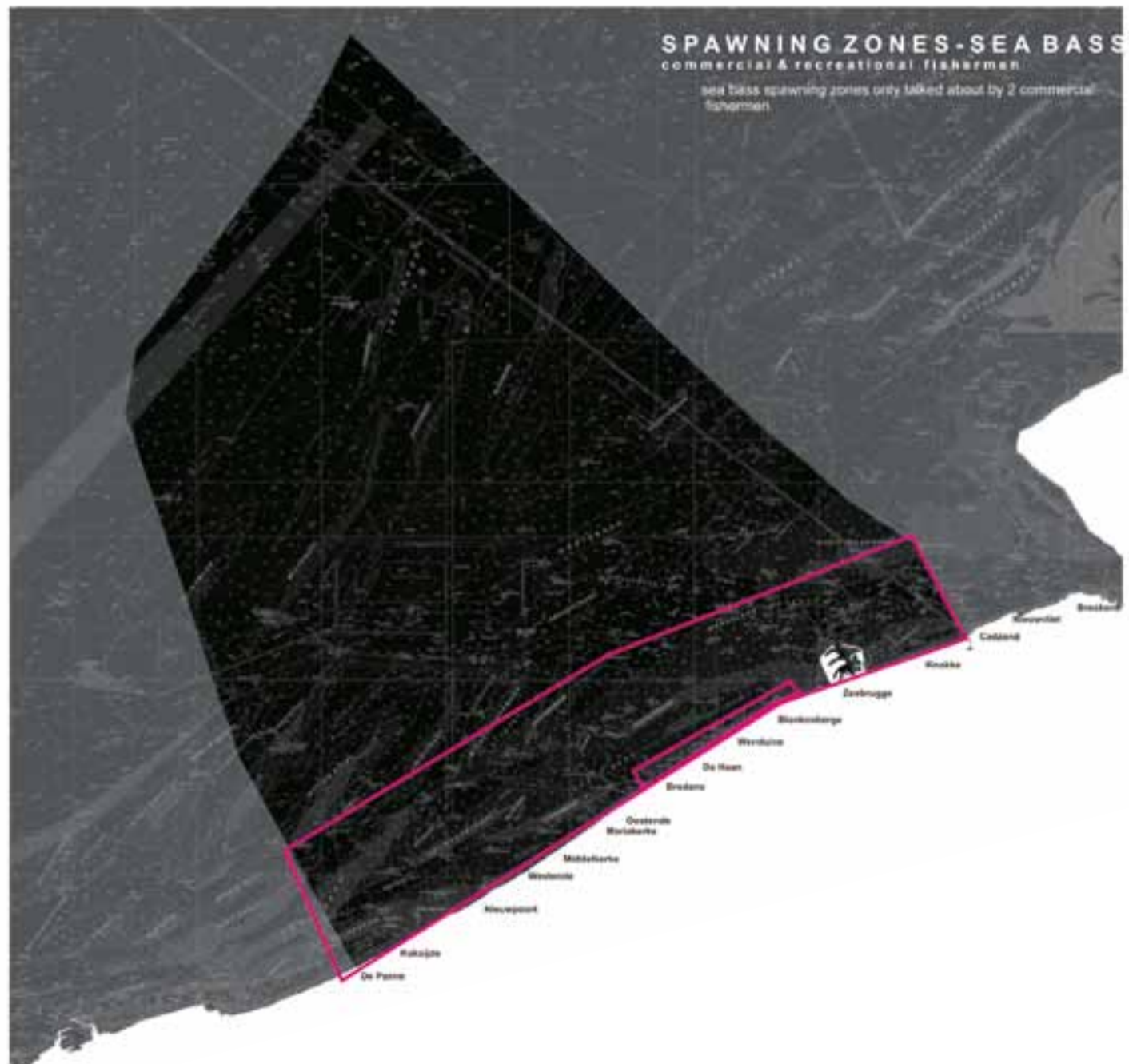
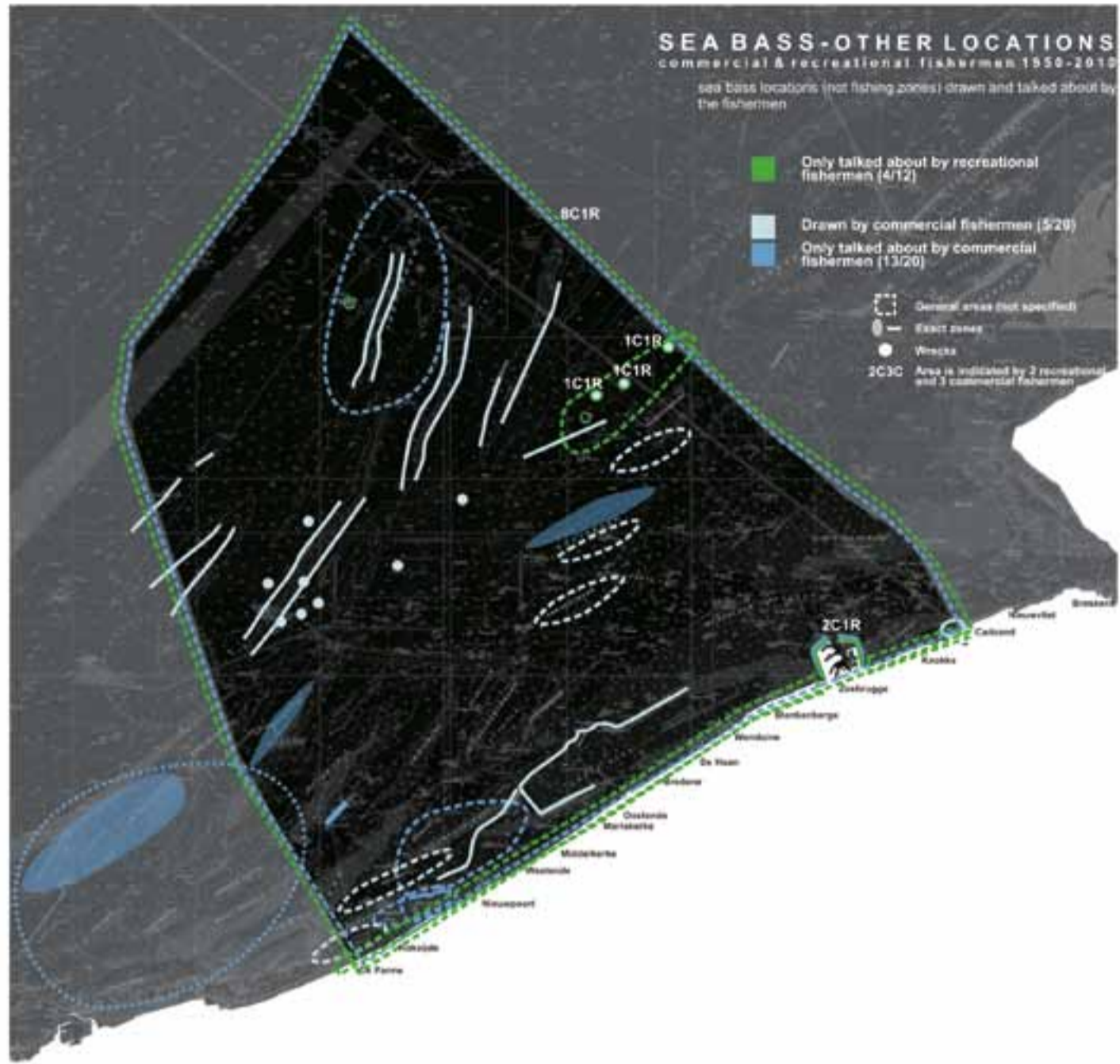


**SEA BASS - evolution**  
commercial & recreational fishermen 1950 - 2010  
areas fished by 2 or more fishermen



**SEA BASS - seasonal changes**  
commercial & recreational fishermen 1950 - 2010





**SEA BASS - other locations & spawning zones**  
commercial & recreational fishermen 1950 - 2010



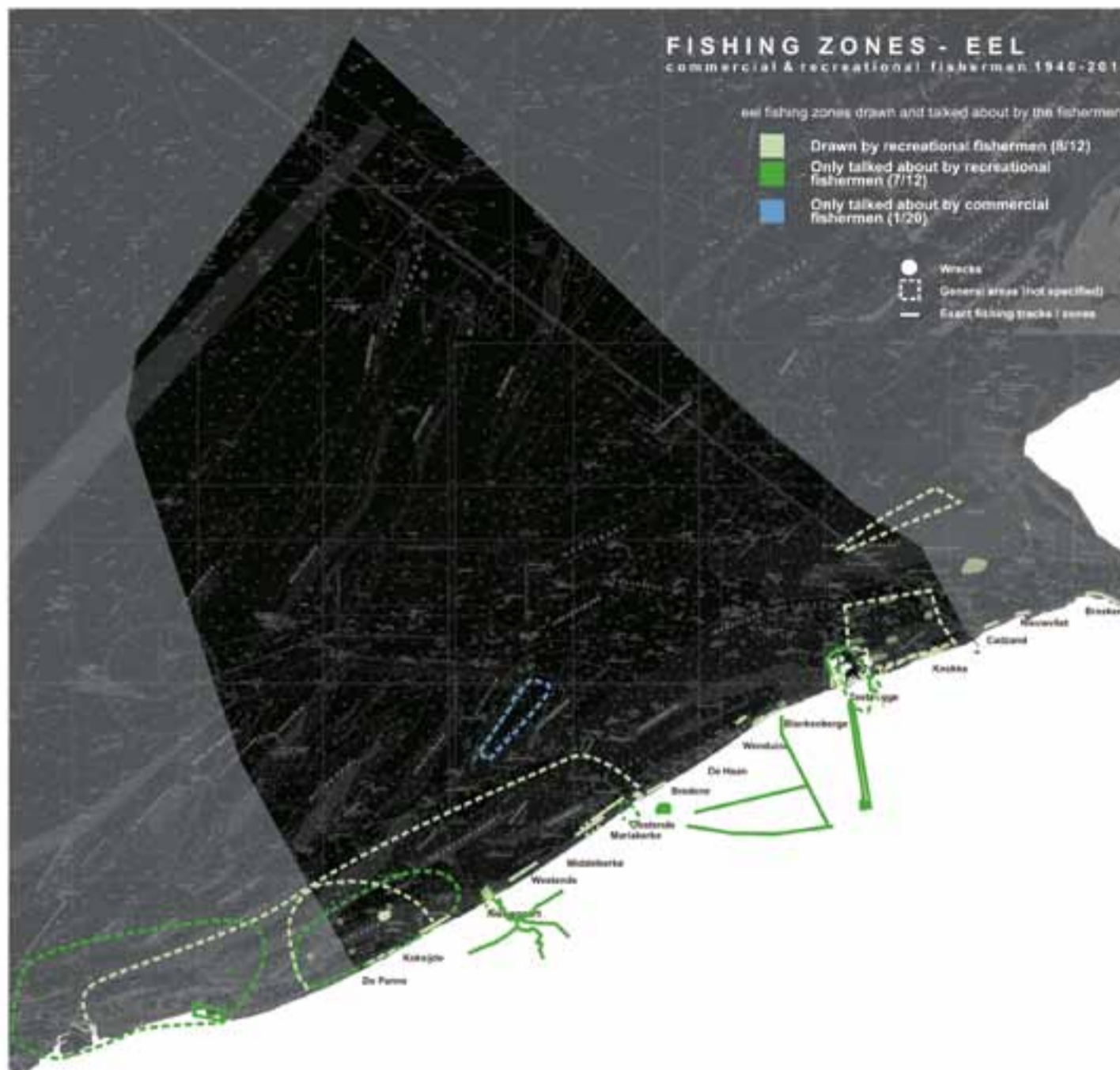




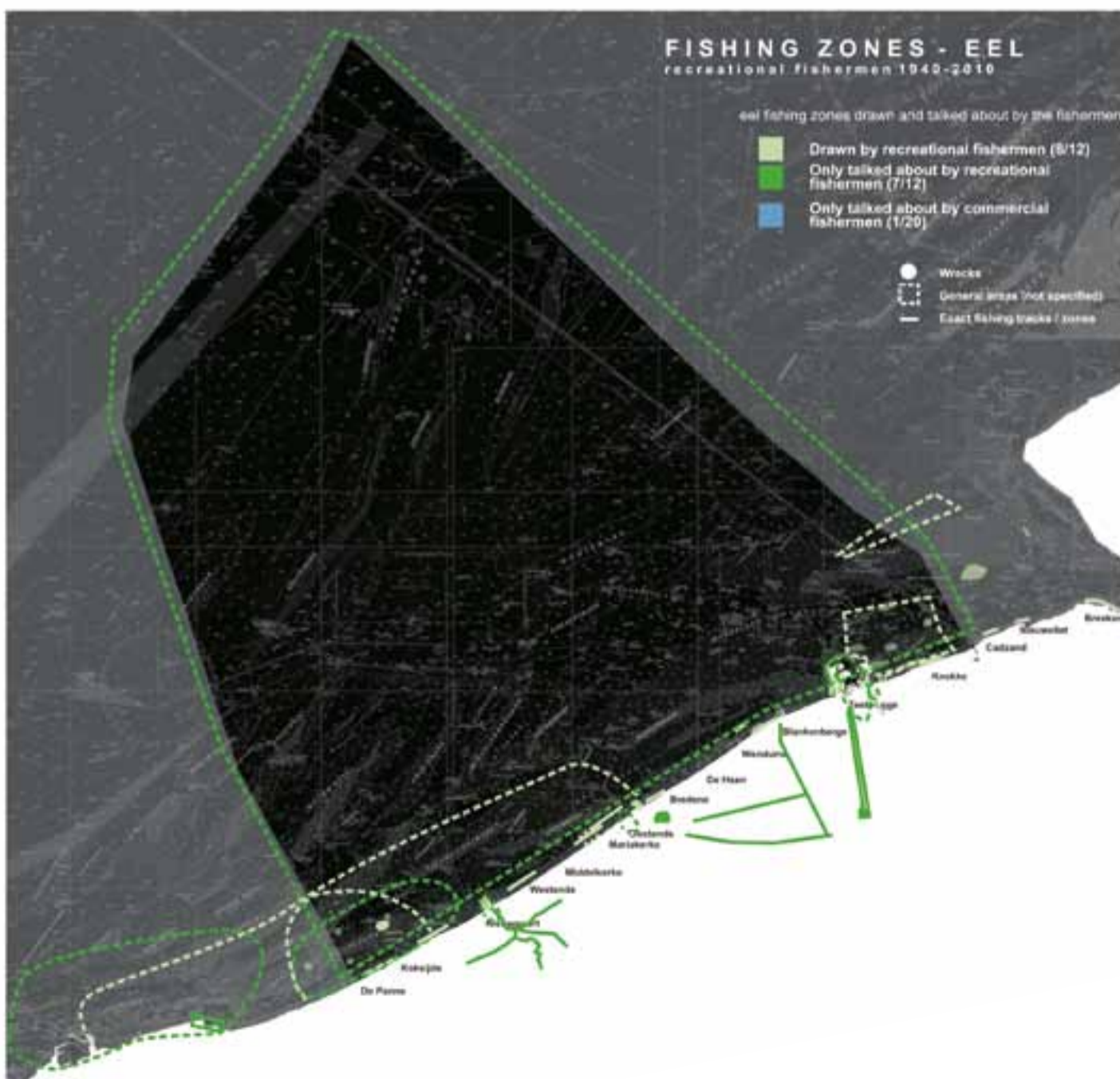
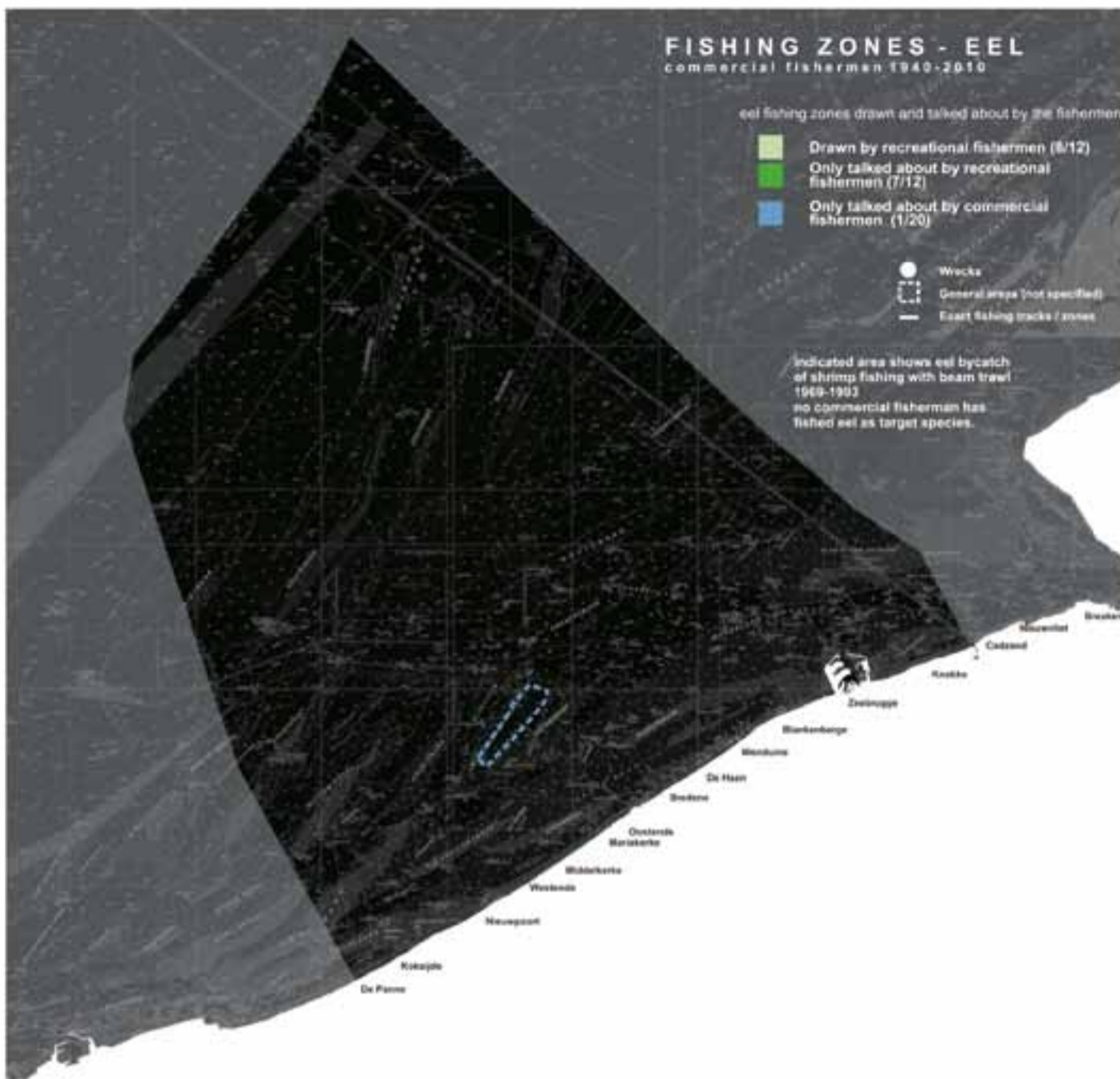
# MAPS SERIES IV

**EEL**





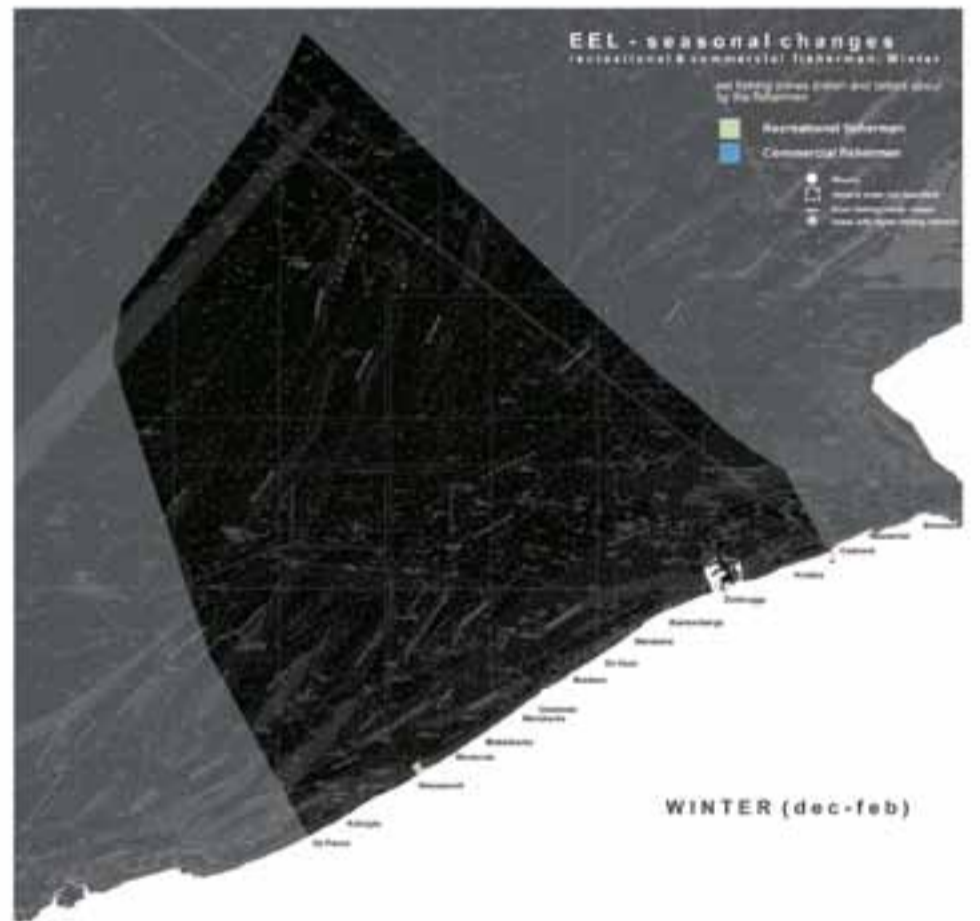
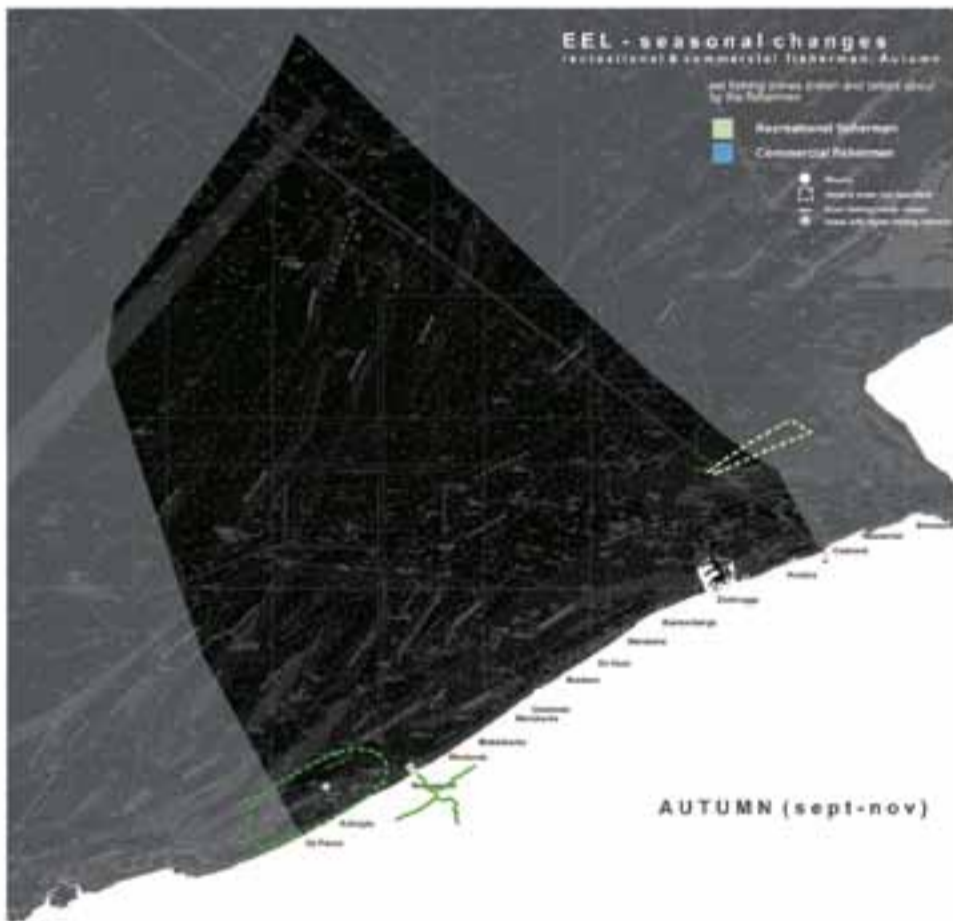
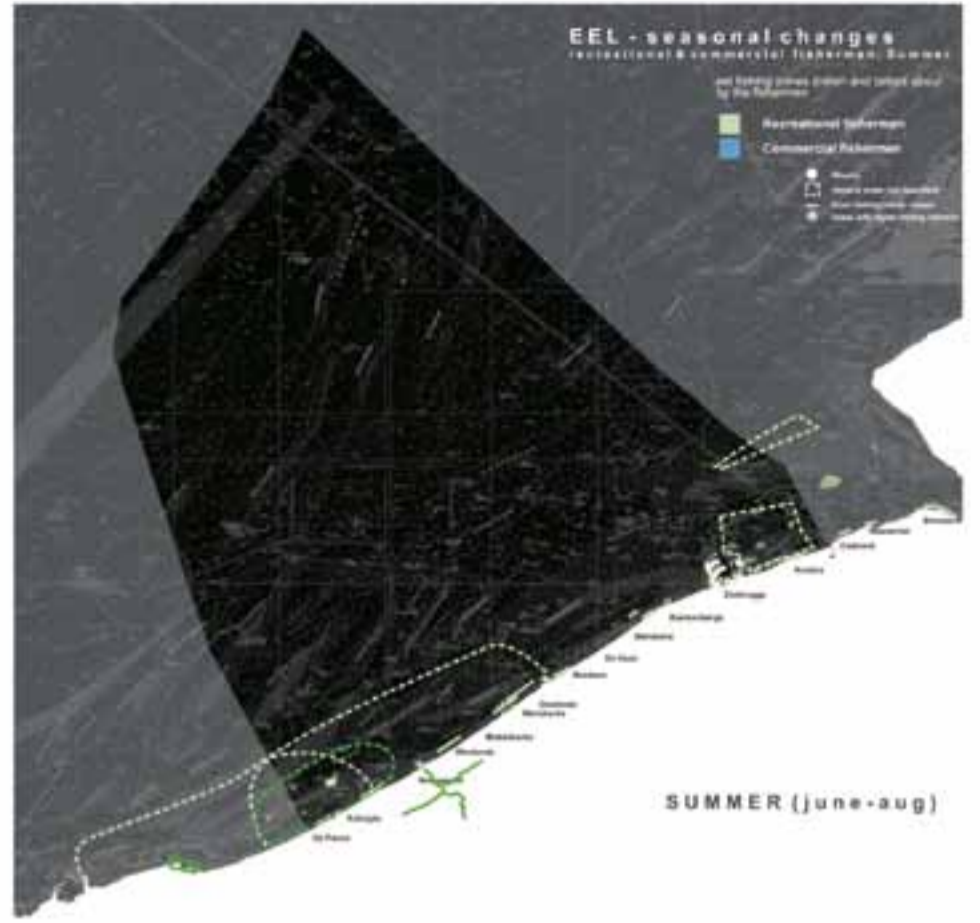
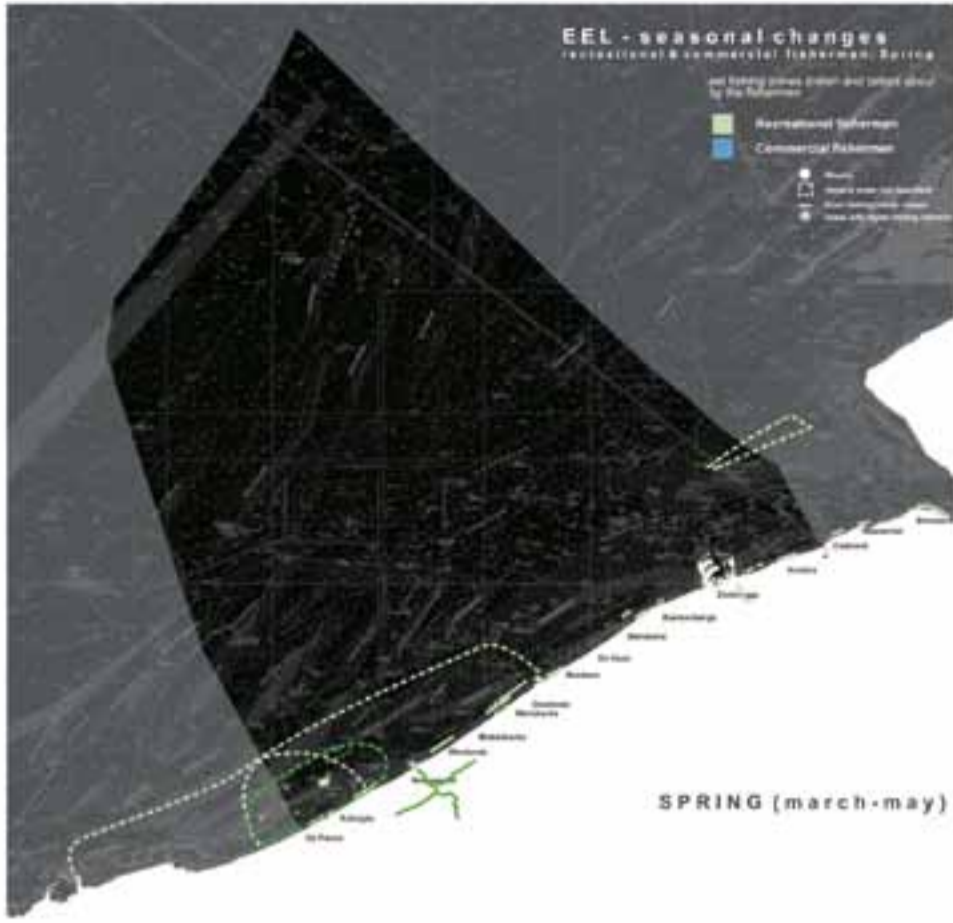
**EEL - fishing zones**  
commercial & recreational fishermen 1940 - 2010




**EEL - fishing zones**  
commercial & recreational fishermen 1940 - 2010







**EEL - seasonal changes**  
commercial & recreational fishermen 1940 - 2010



**EEL - seasonal changes  
january-december**  
commercial & recreational fishermen 1940 - 2010

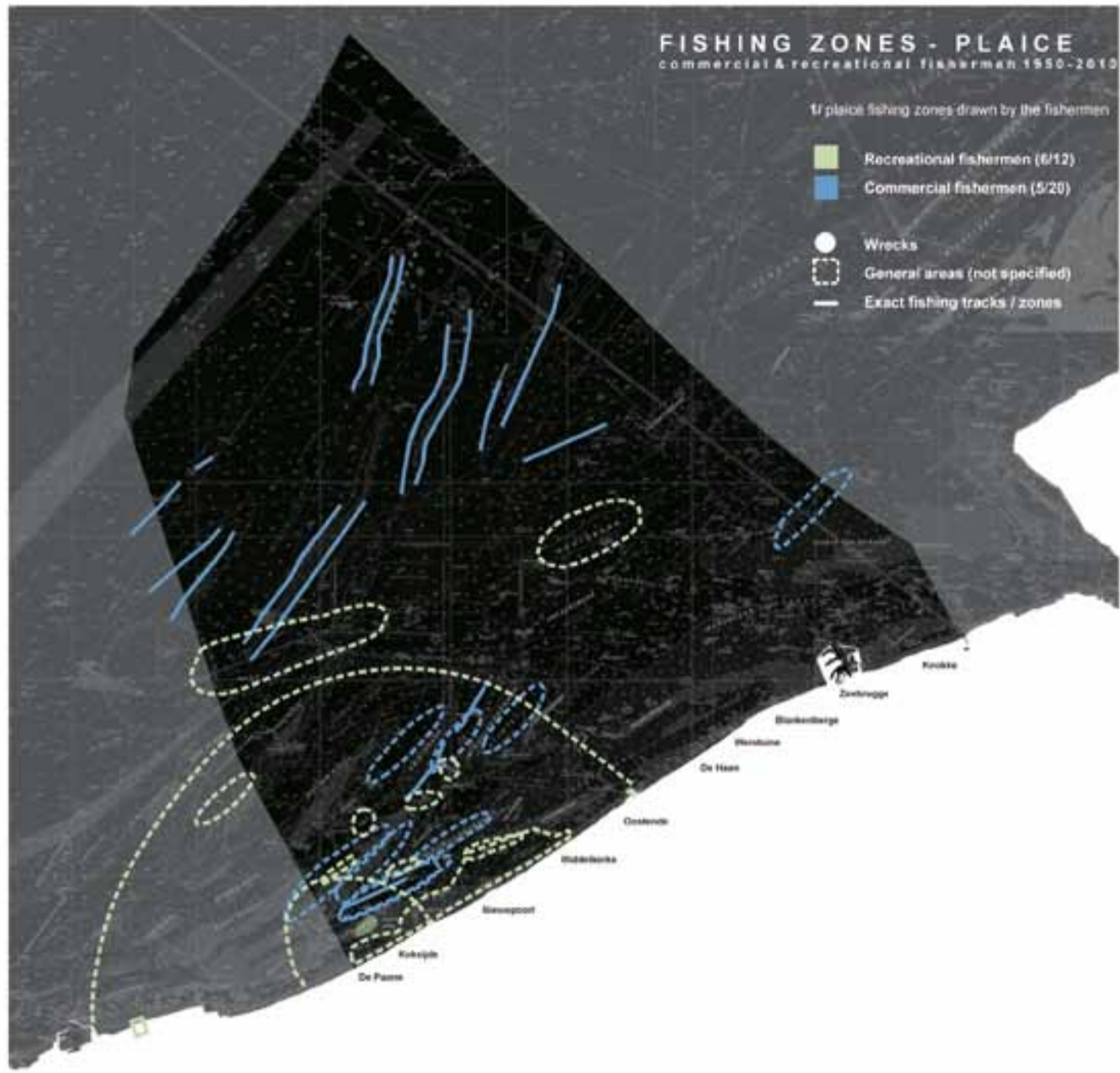




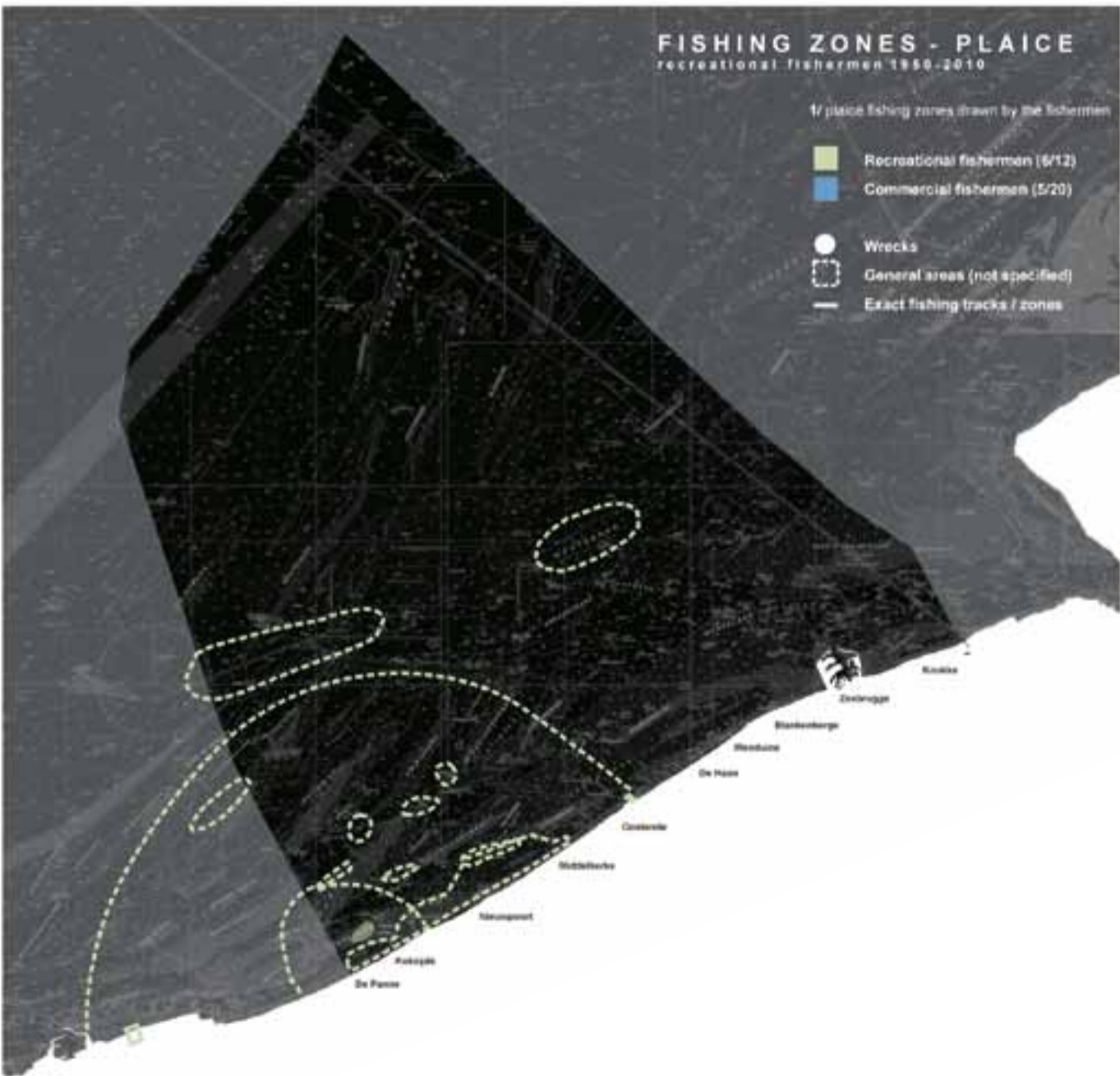
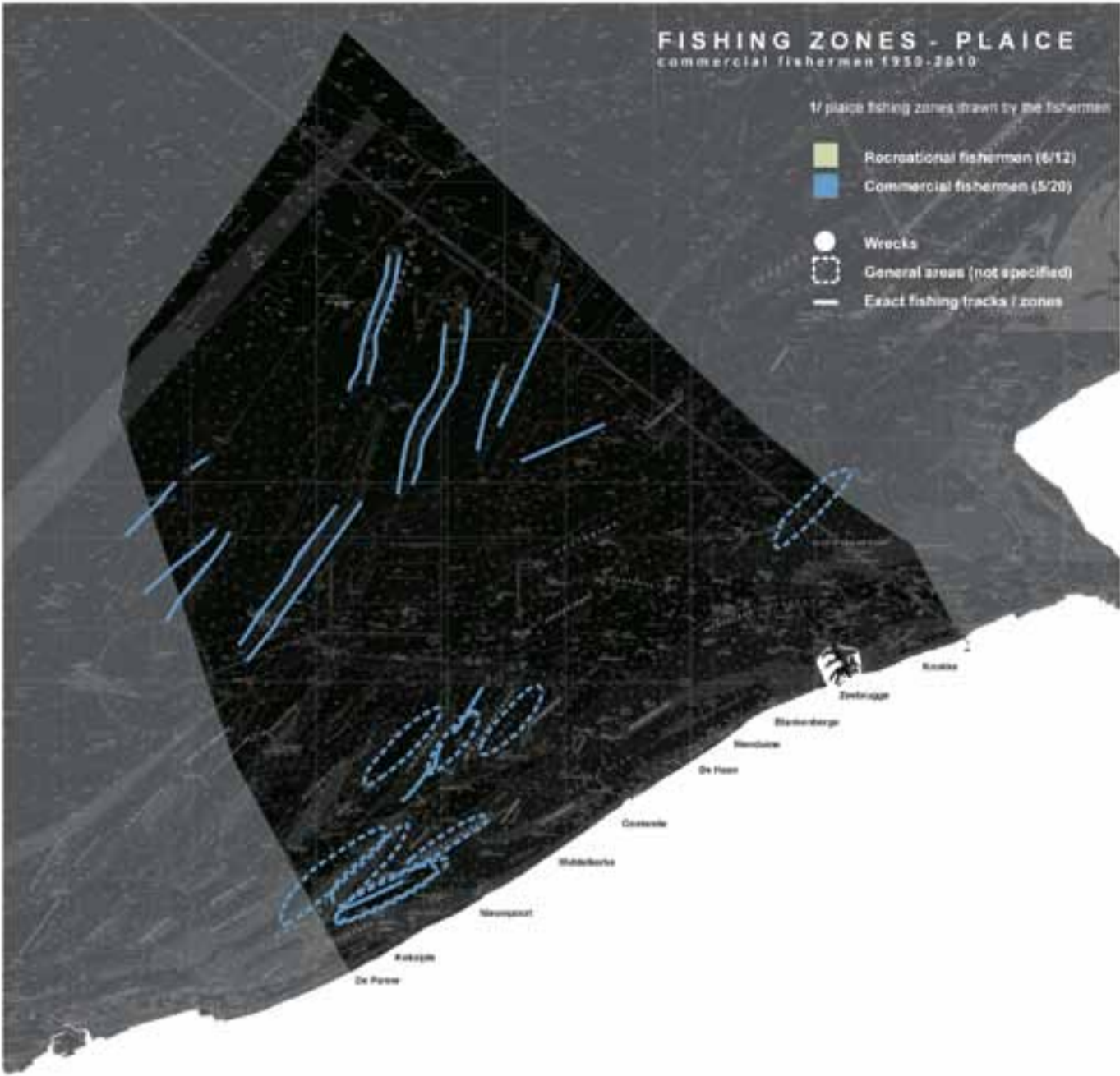
MAPS SERIES V

**PLAICE**

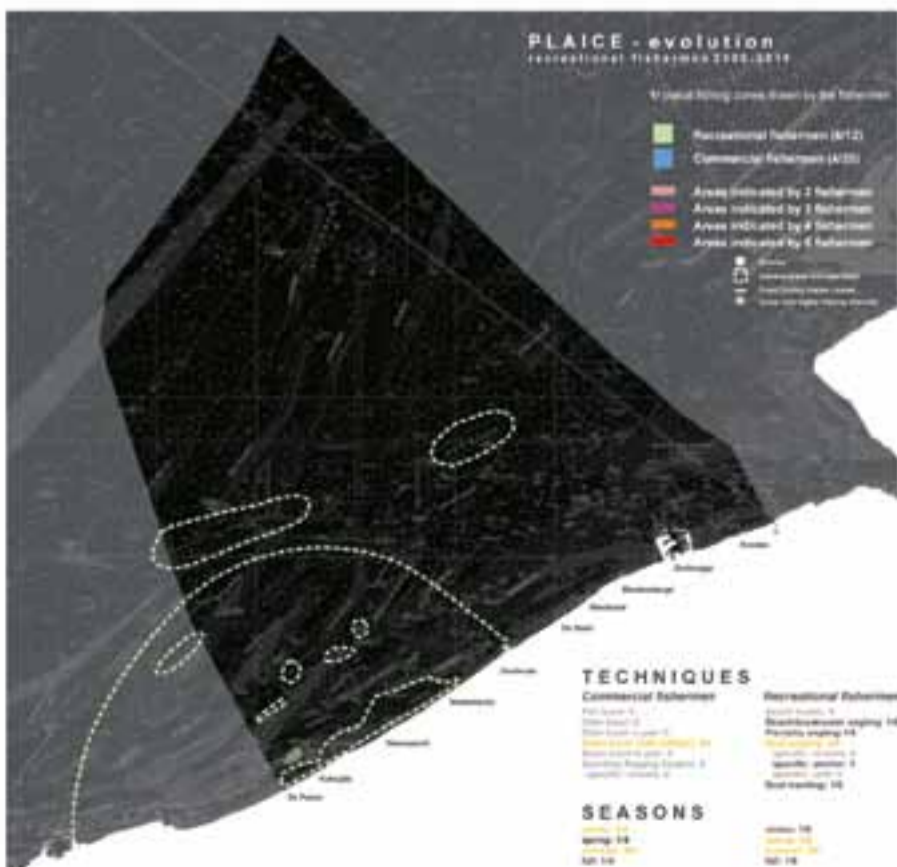
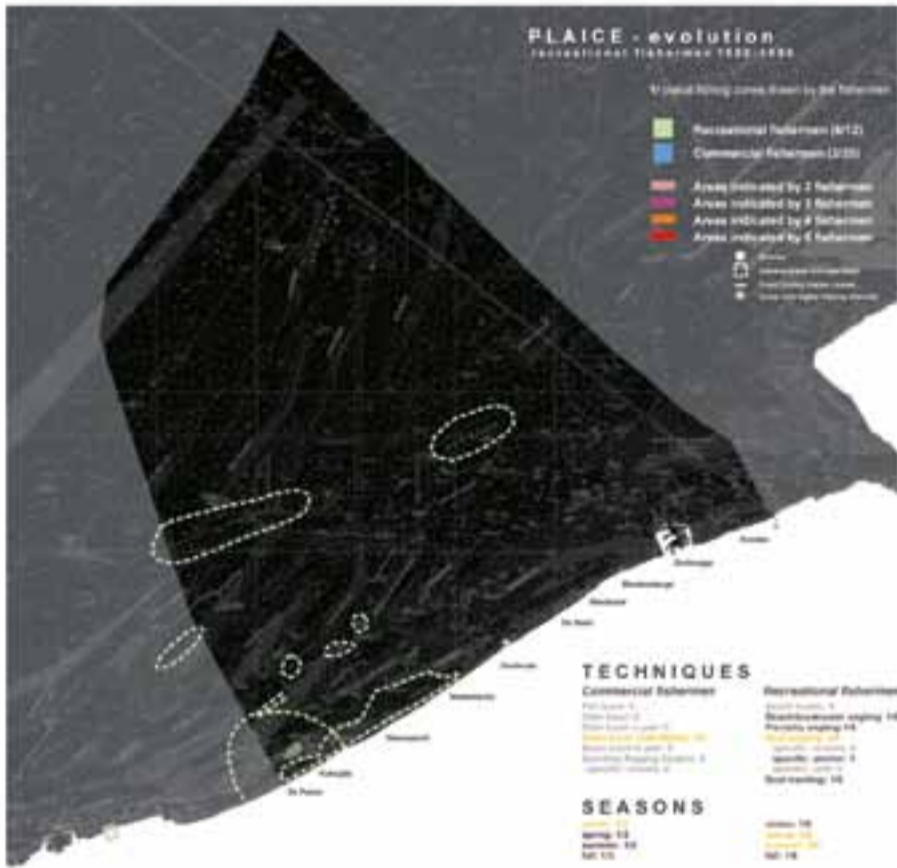
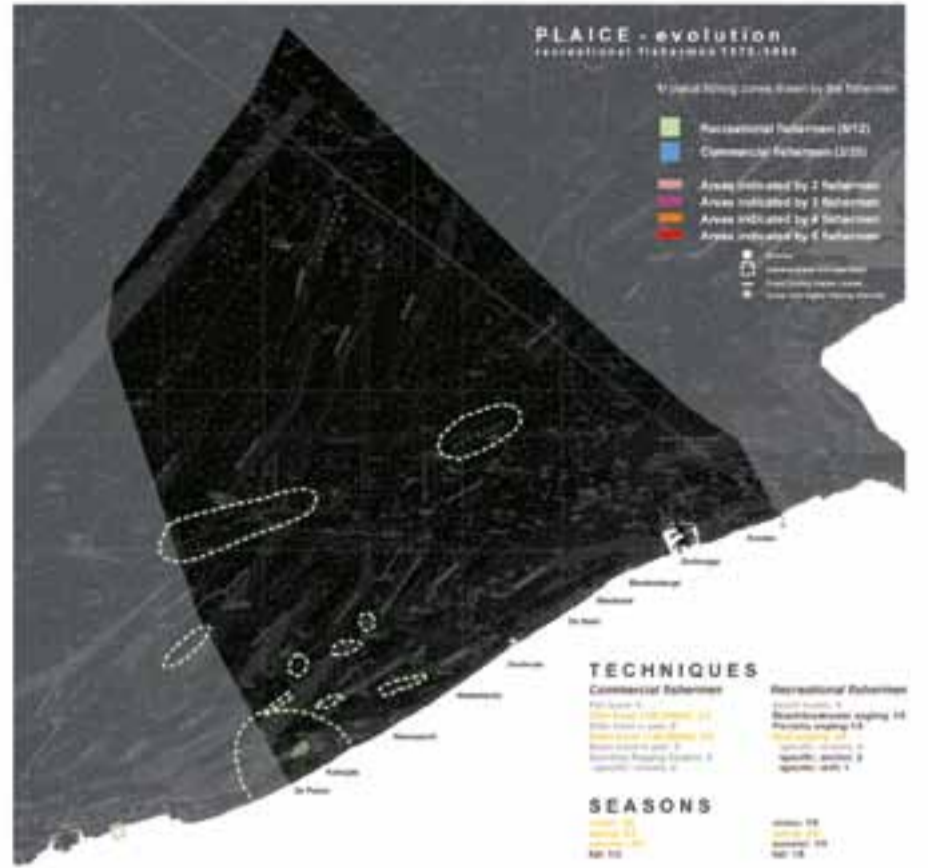





**PLAICE - fishing zones**  
commercial & recreational fishermen 1950 - 2010



**PLAICE - fishing zones**  
commercial & recreational fishermen 1950 - 2010




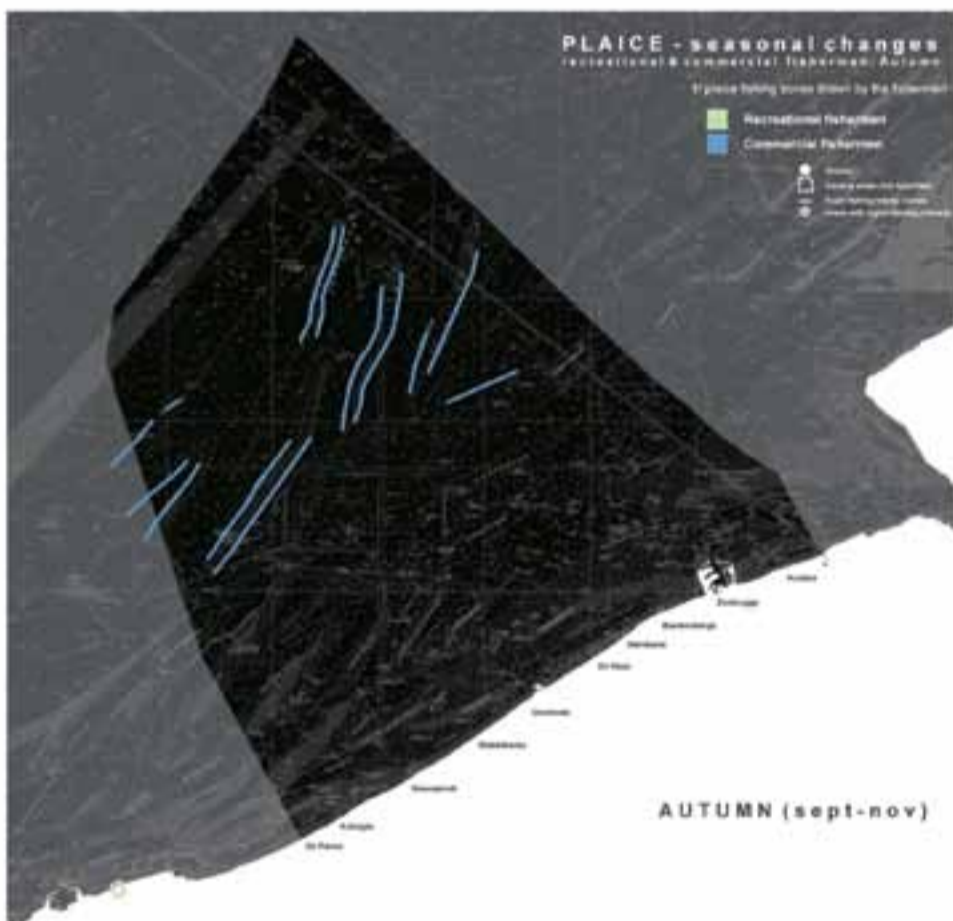

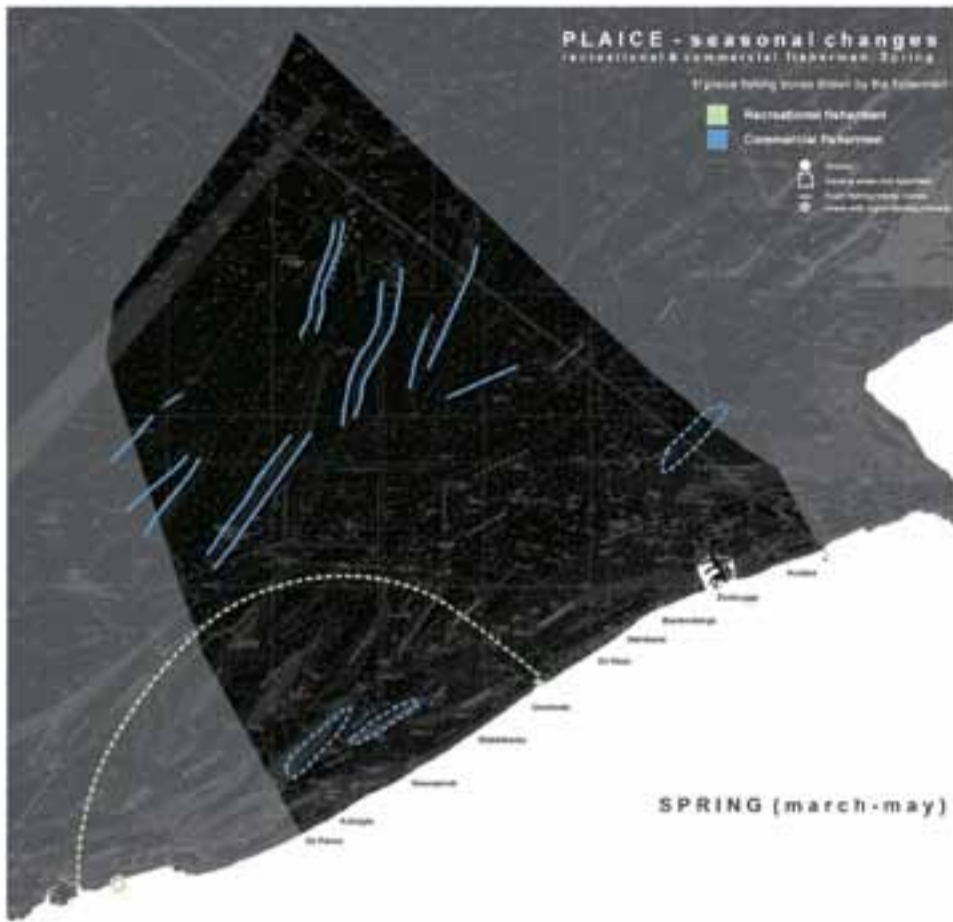
**PLAICE - evolution**  
recreational fishermen 1960 - 2010










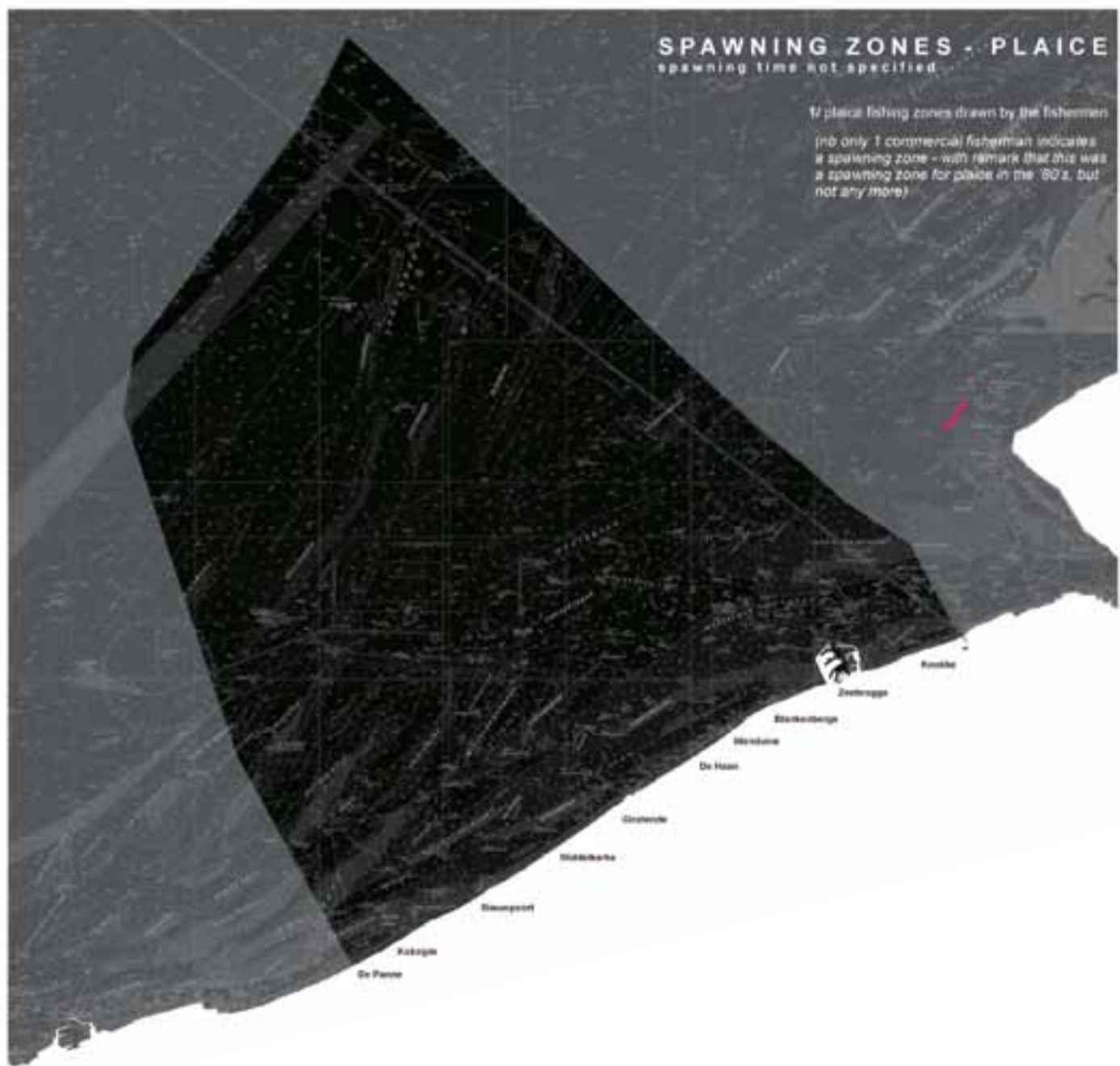
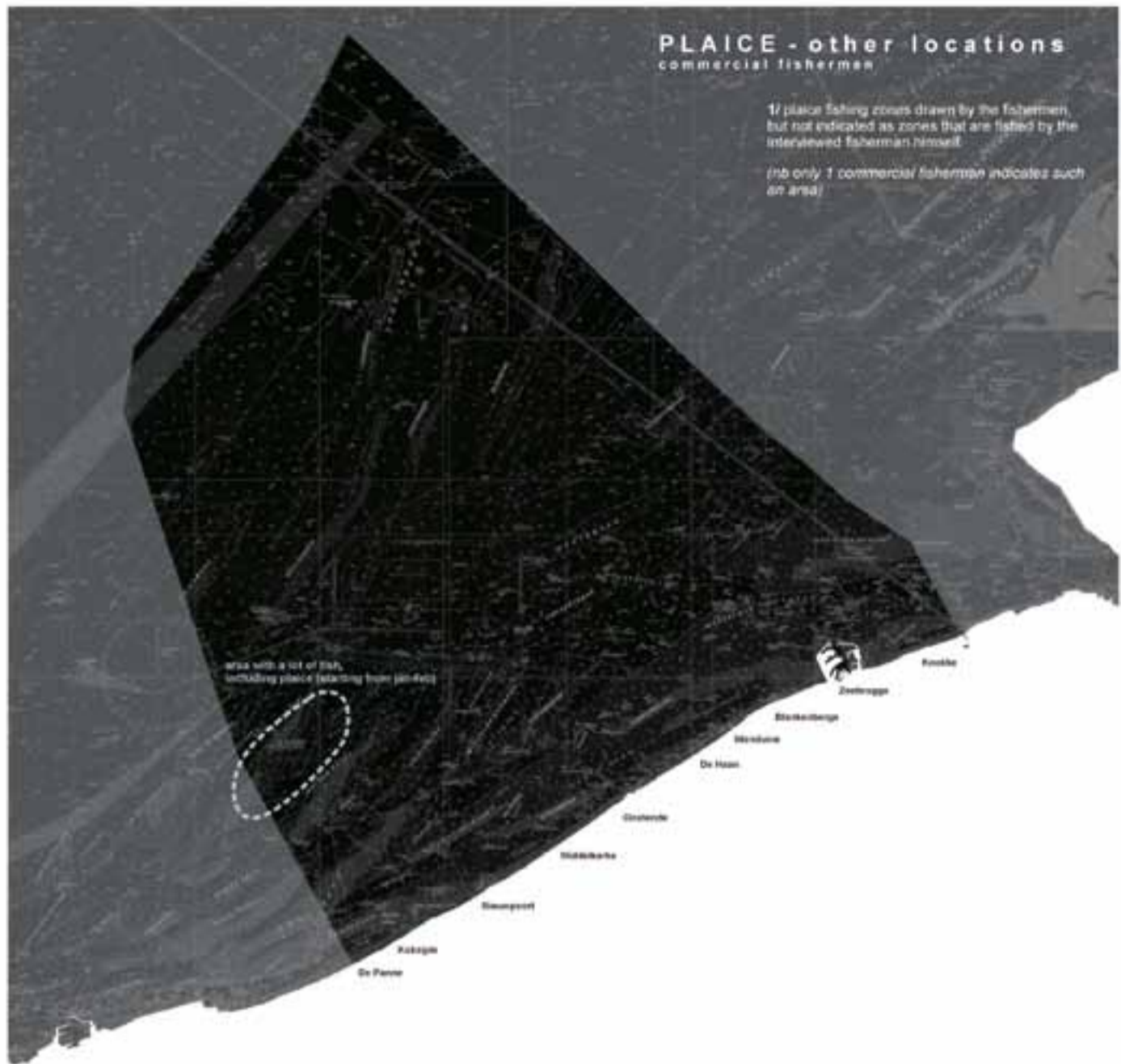


# PLAICE - seasonal changes

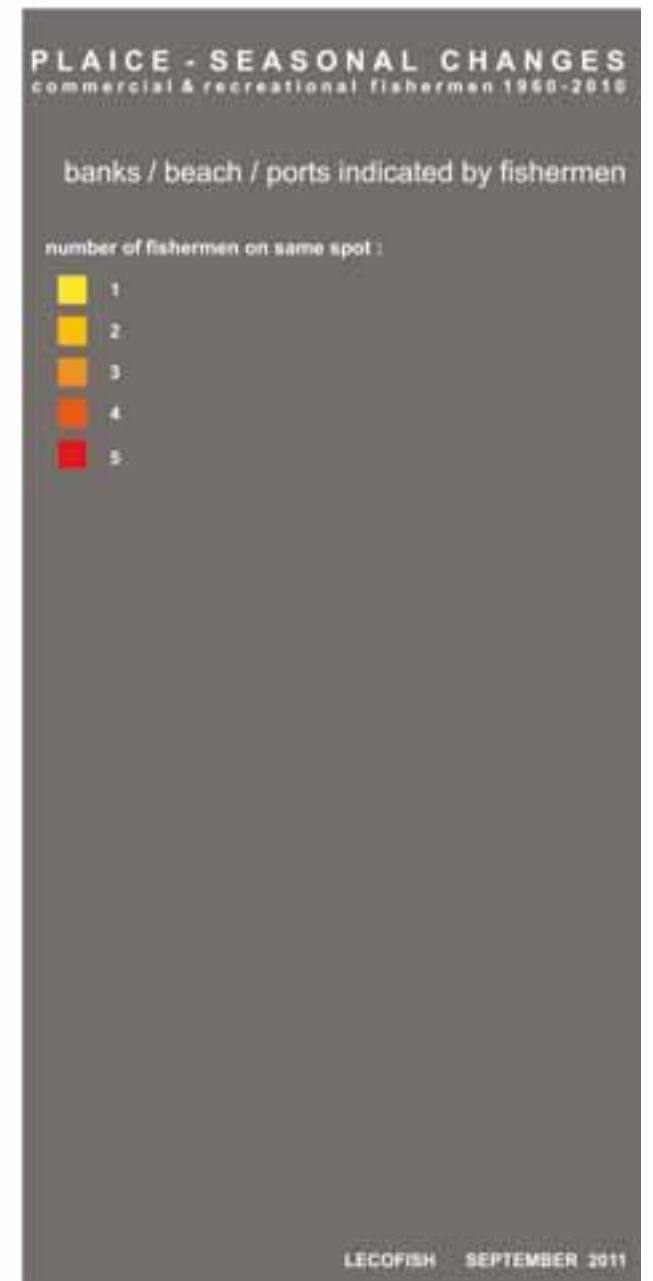
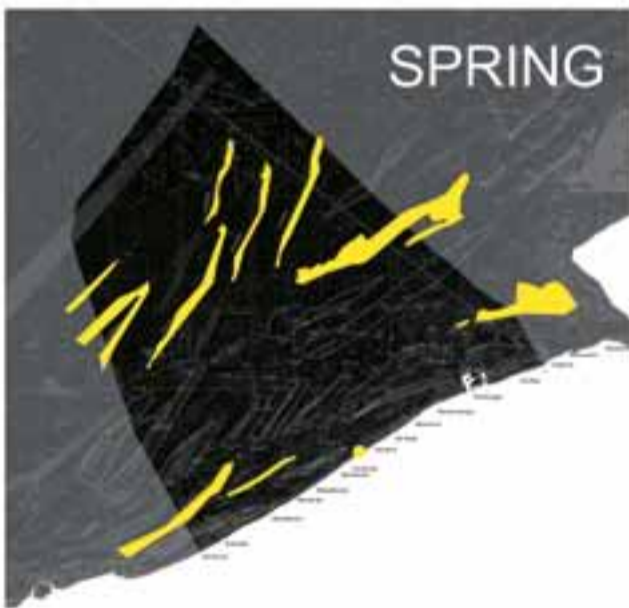
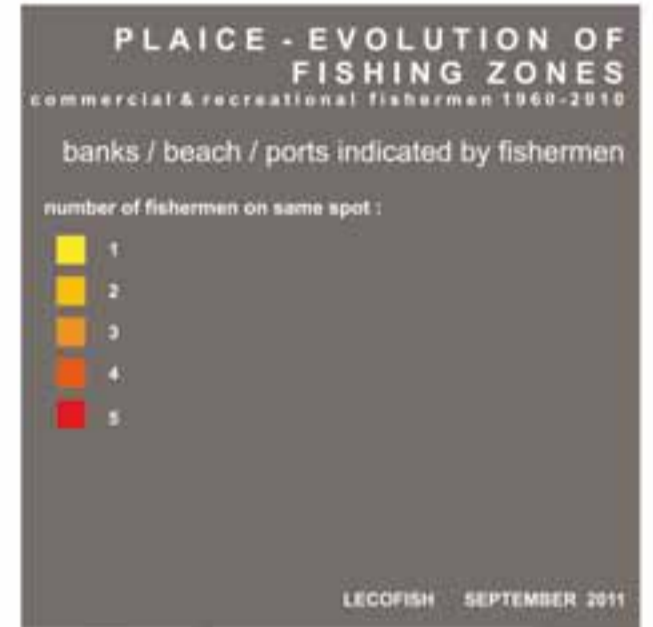
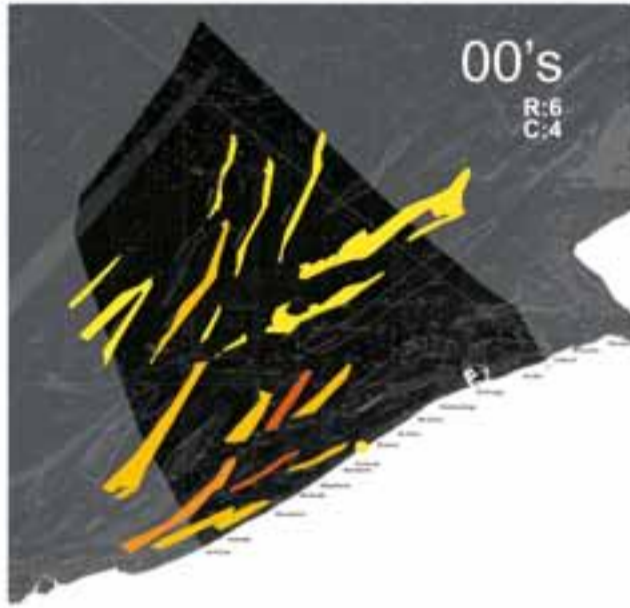


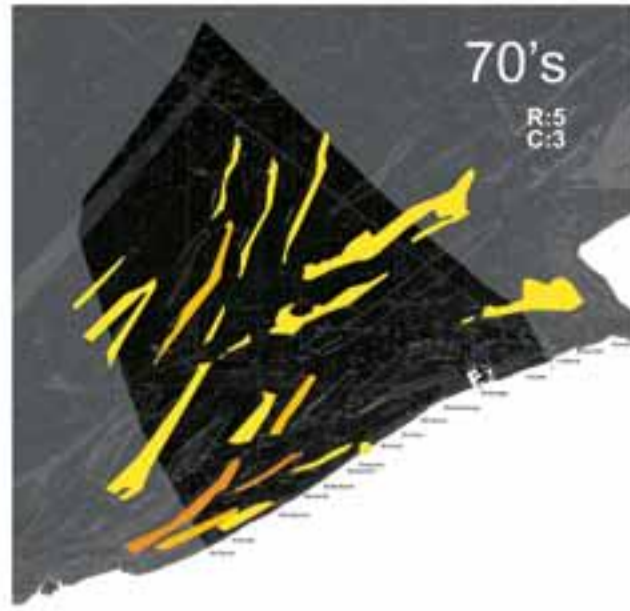

commercial & recreational fishermen 1950 - 2010



**PLAICE - seasonal changes**  
**january-december**  
 commercial & recreational fishermen 1950 - 2010



**PLAICE - other locations & spawning zones**  
commercial & recreational fishermen 1950 - 2010




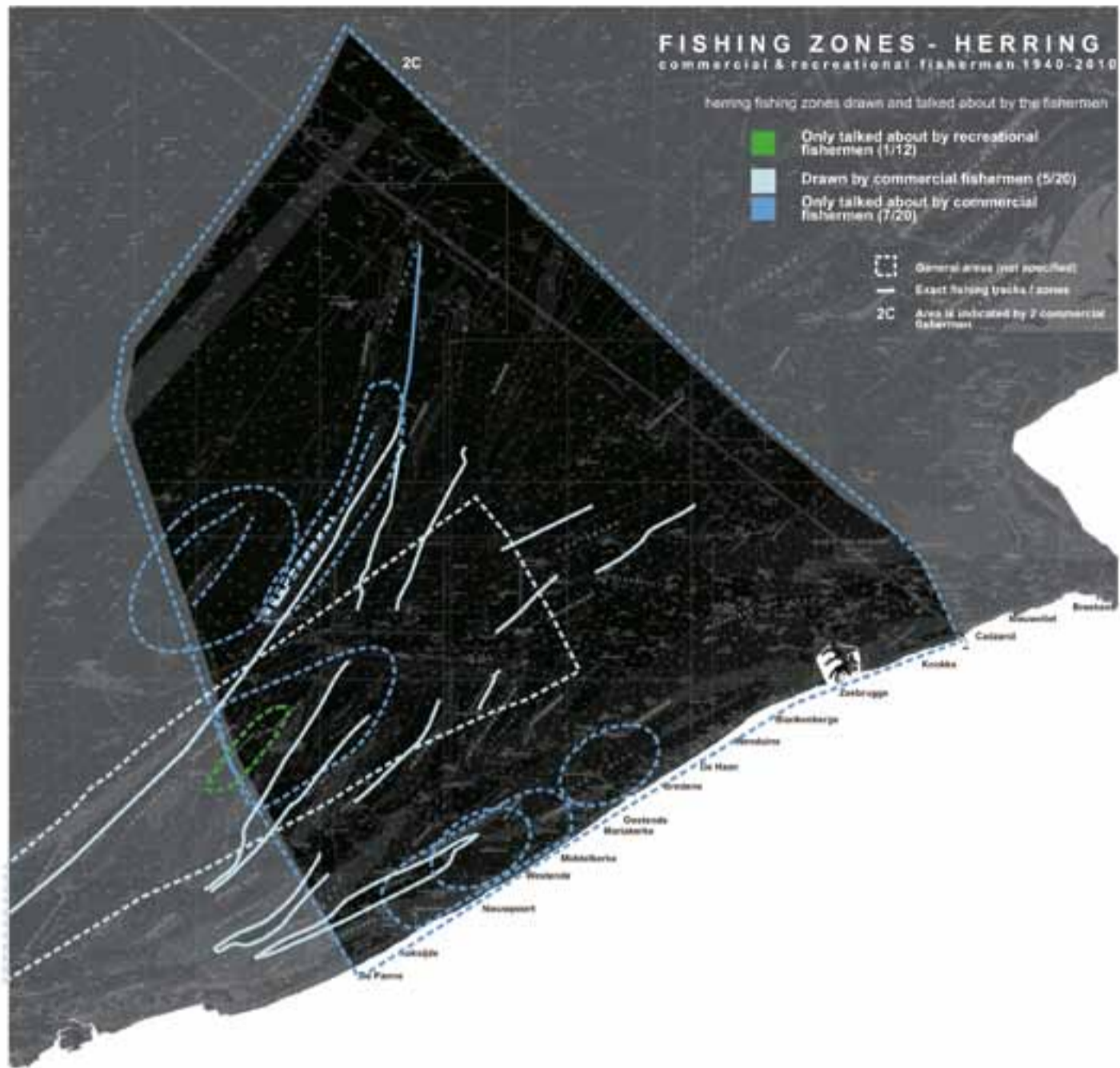
**PLAICE - structure maps**  
commercial & recreational fishermen 1950 - 2010



MAPS SERIES VI

# HERRING





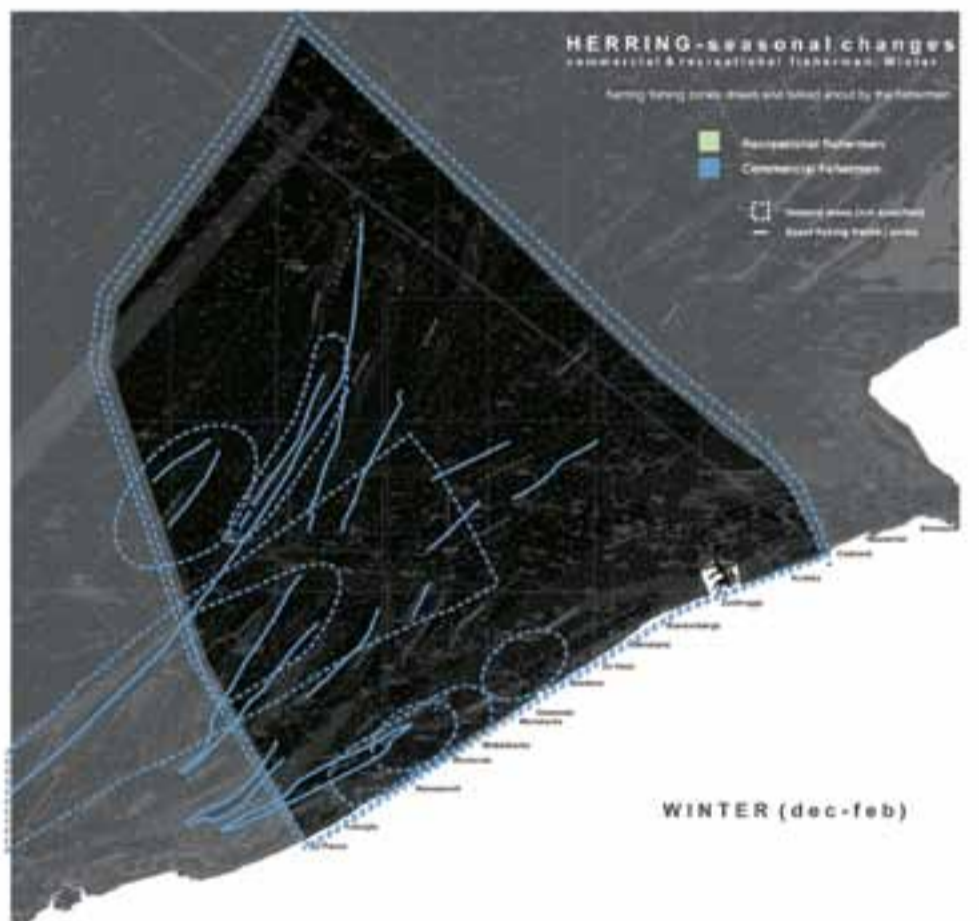



**HERRING - fishing zones  
drawn and talked about  
commercial & recreational fishermen 1940 - 2010**


















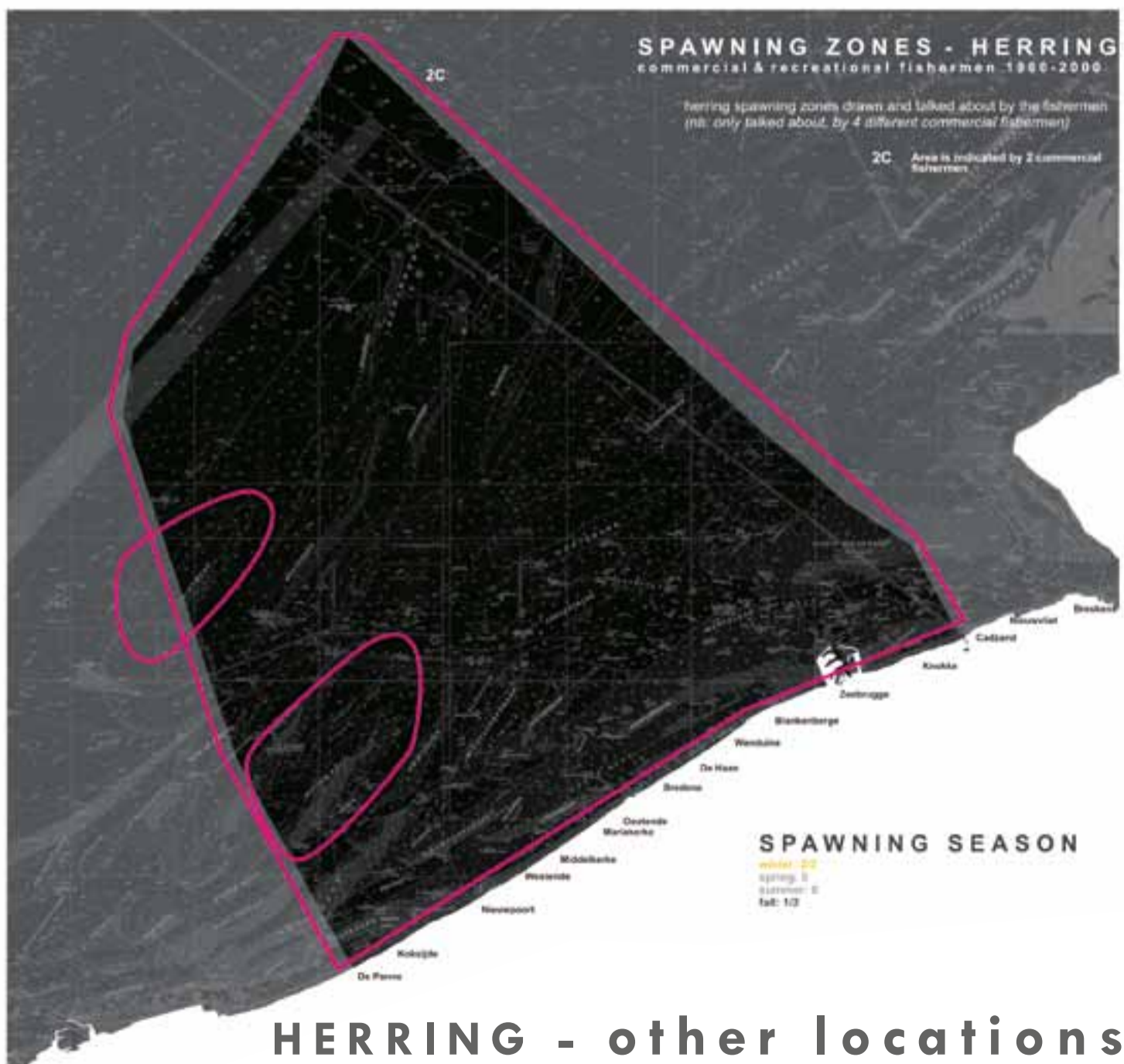
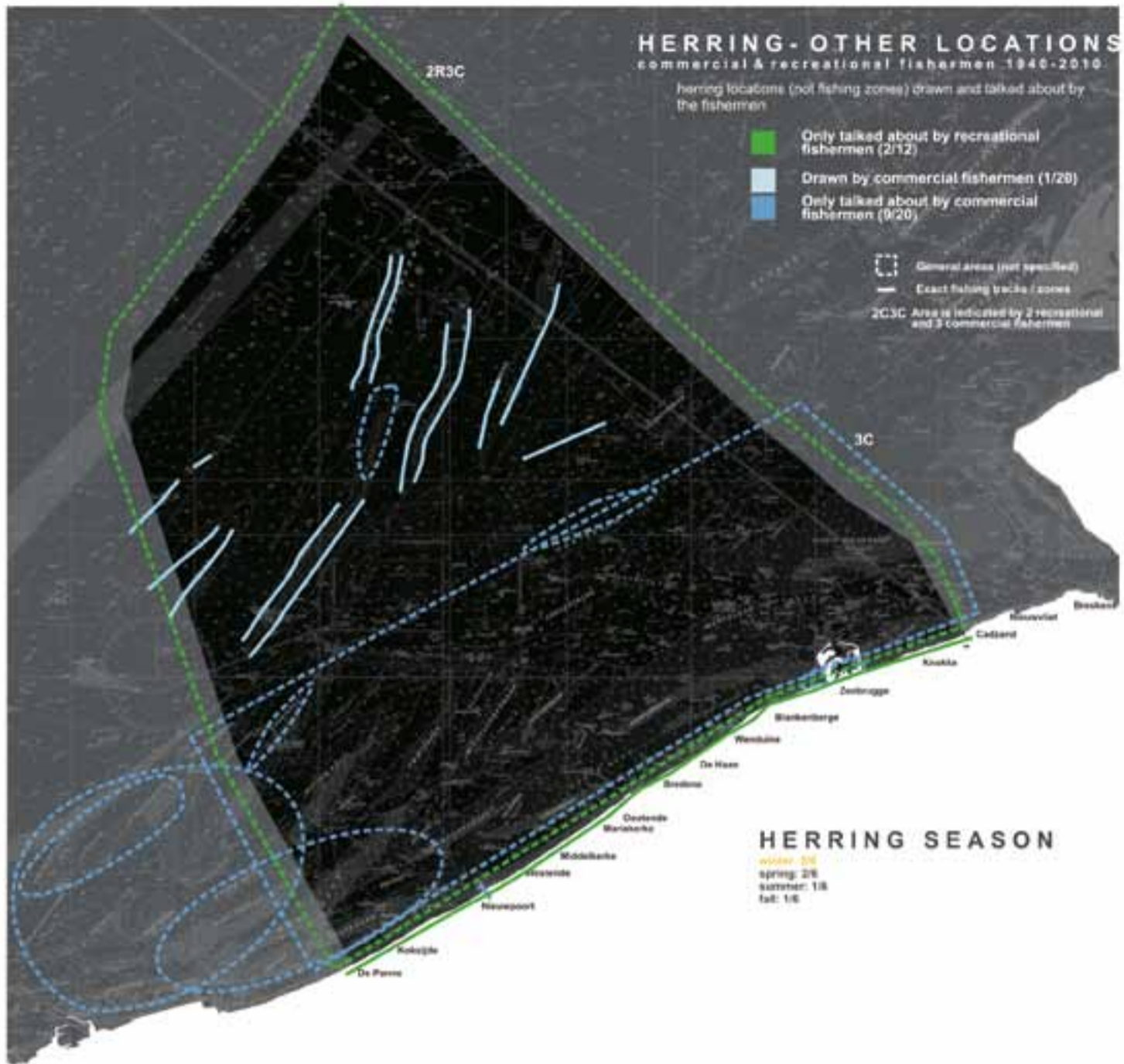




**HERRING - seasonal changes**  
commercial & recreational fishermen 1940 - 2010



**HERRING - seasonal changes**  
**january-december**  
commercial & recreational fishermen 1940 - 2010




**HERRING - other locations & spawning zones**  
commercial & recreational fishermen 1940 - 2010



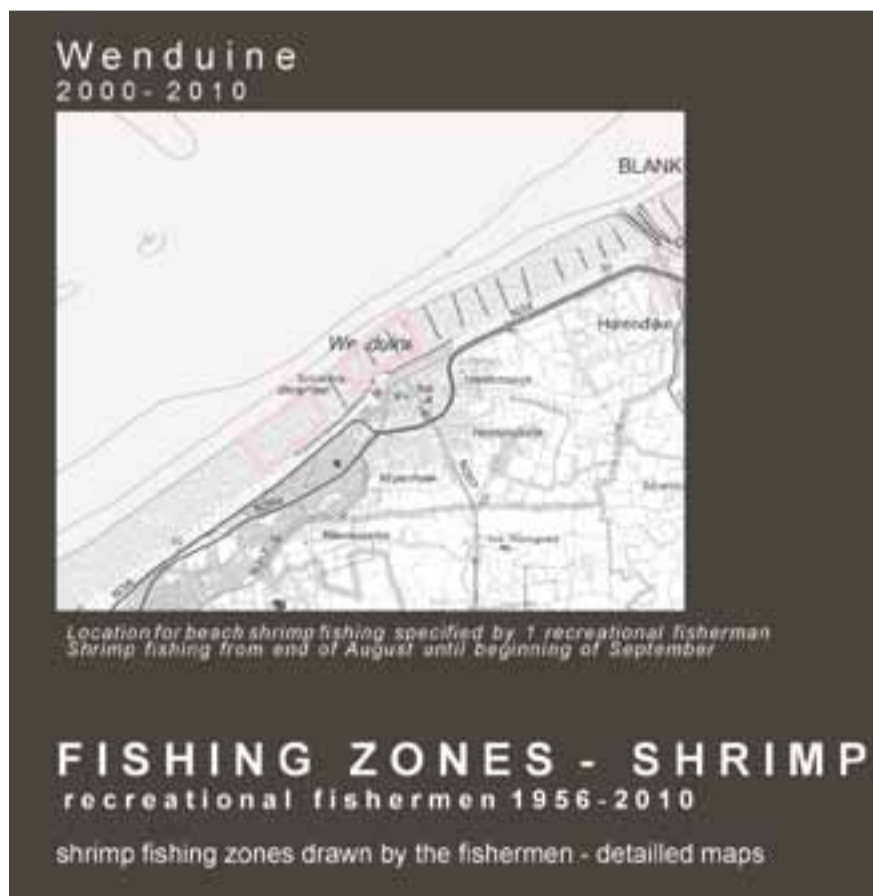
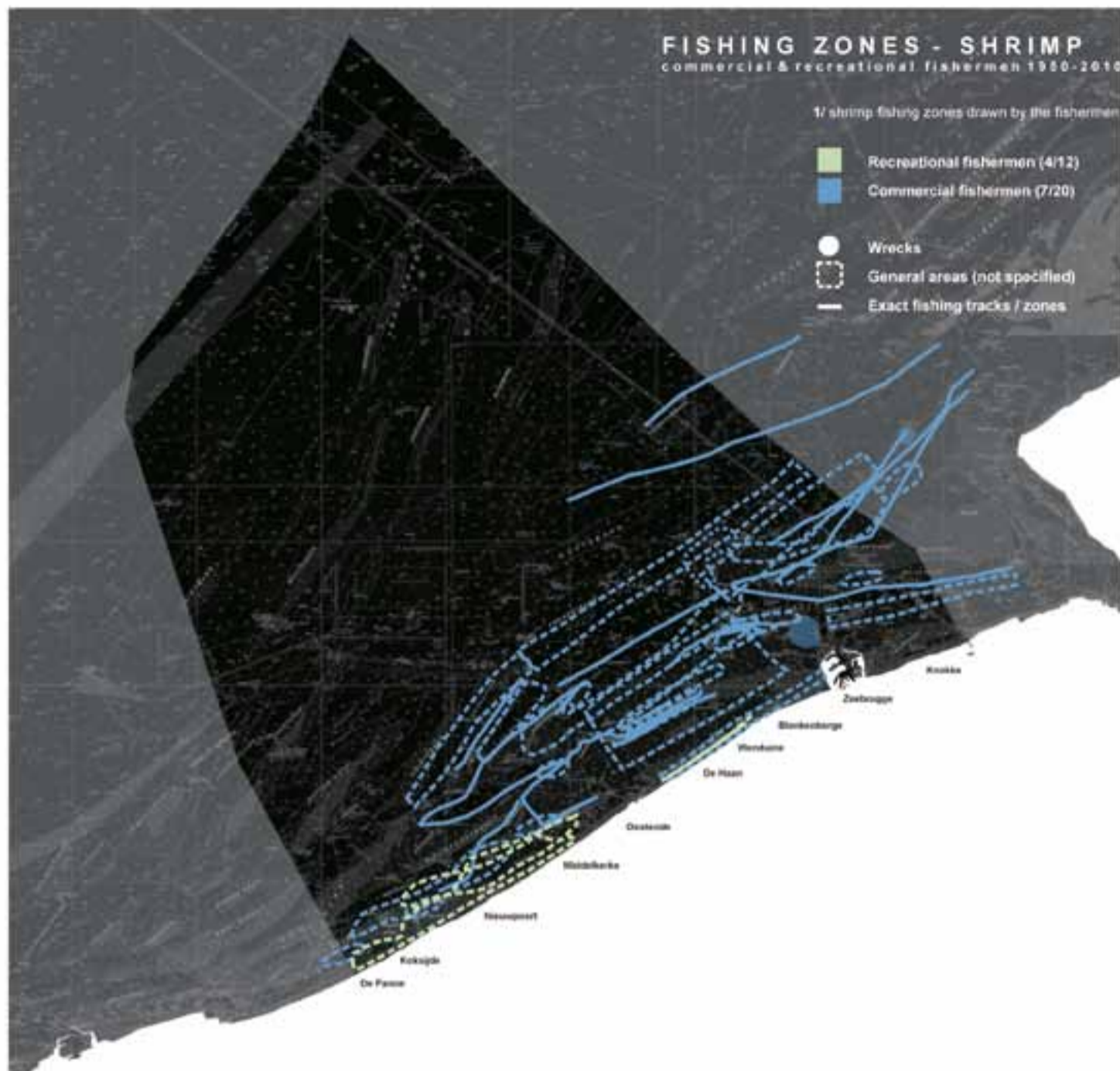


MAPS SERIES VII

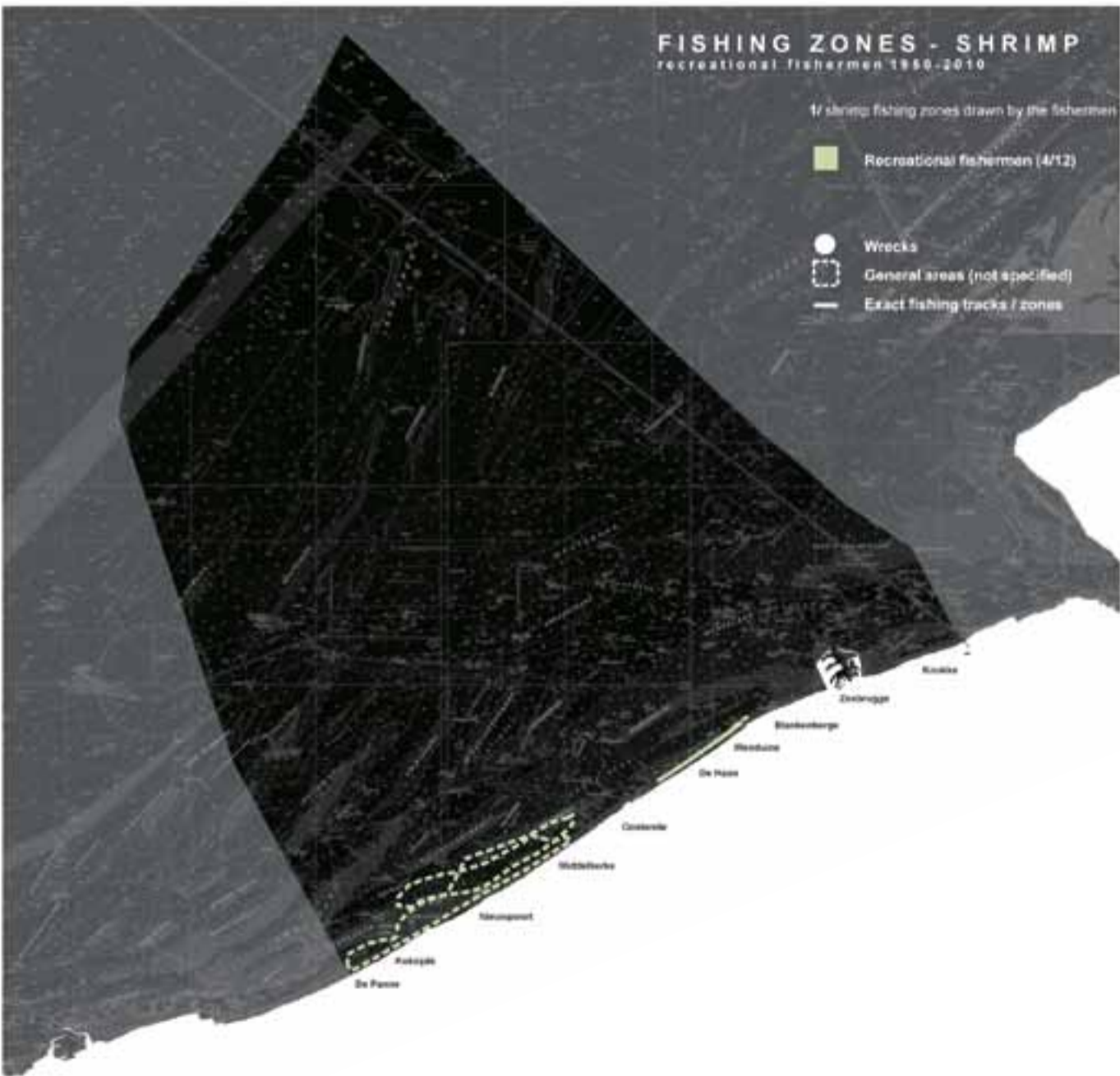
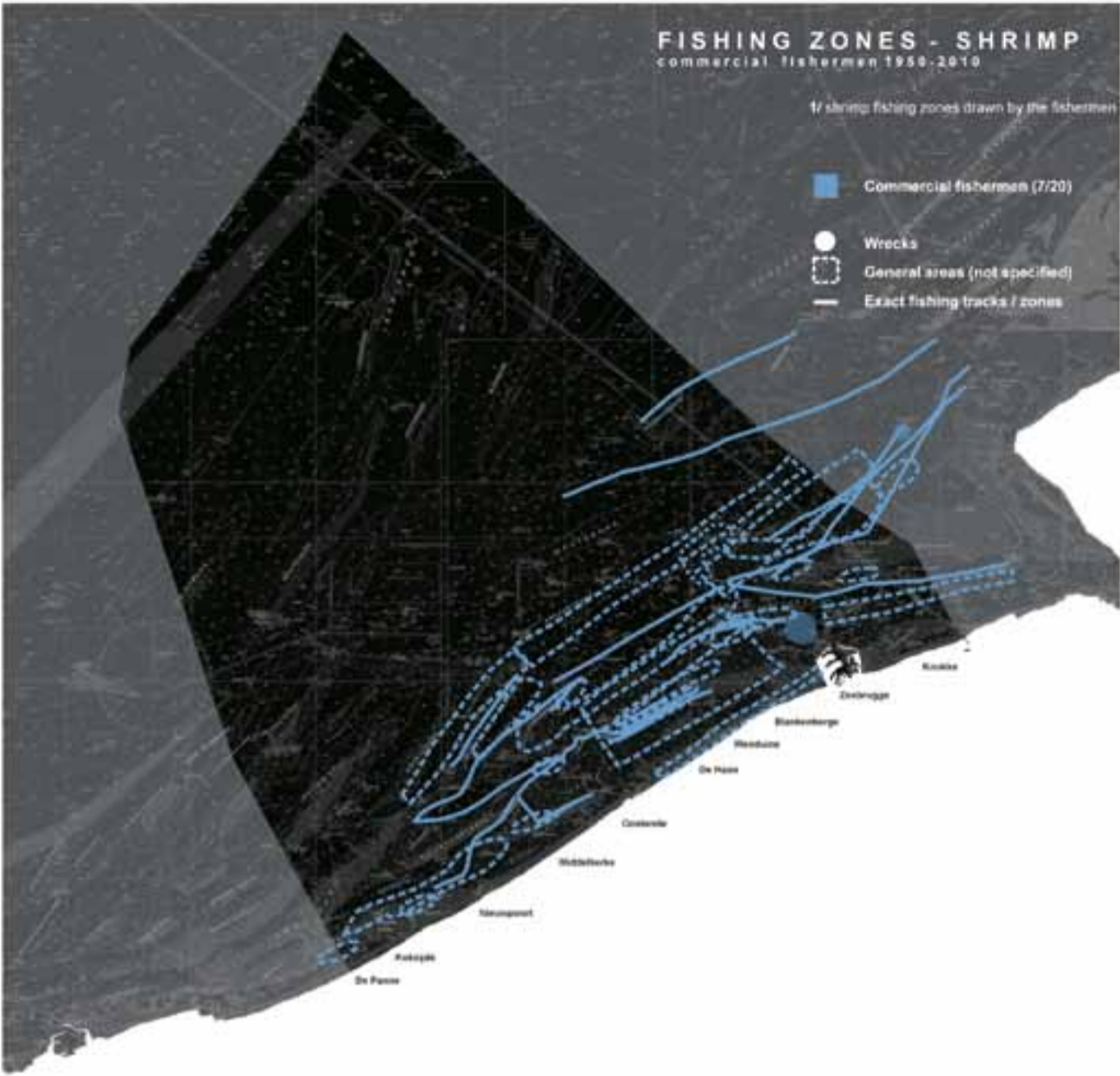
**SHRIMP**







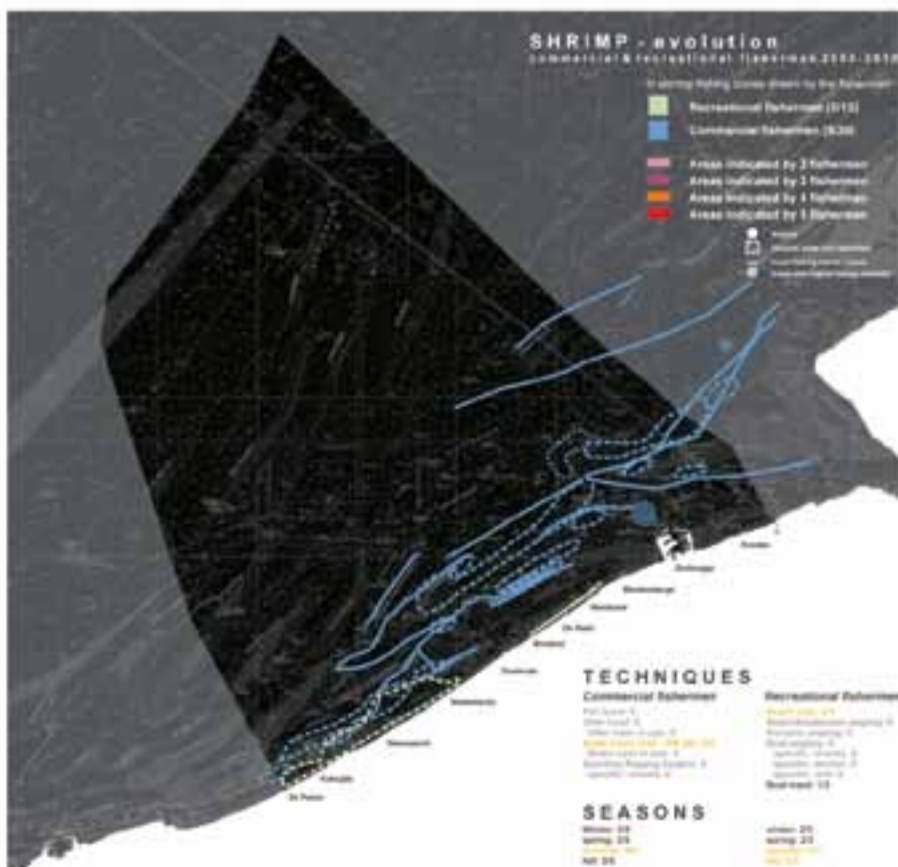
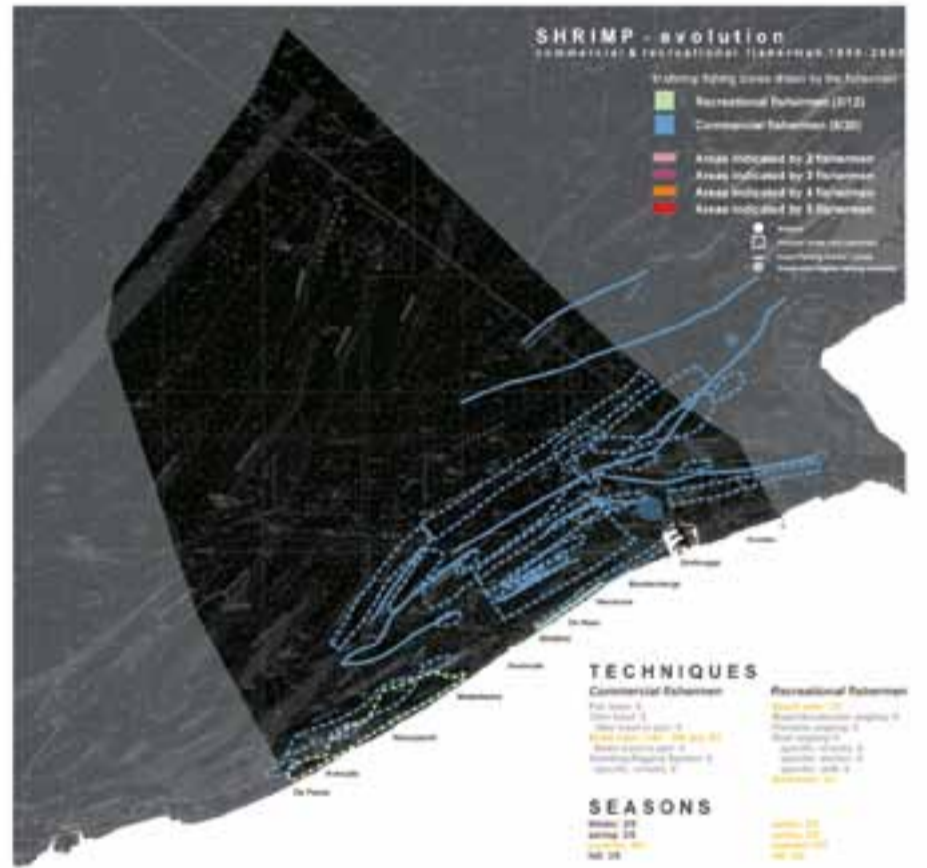
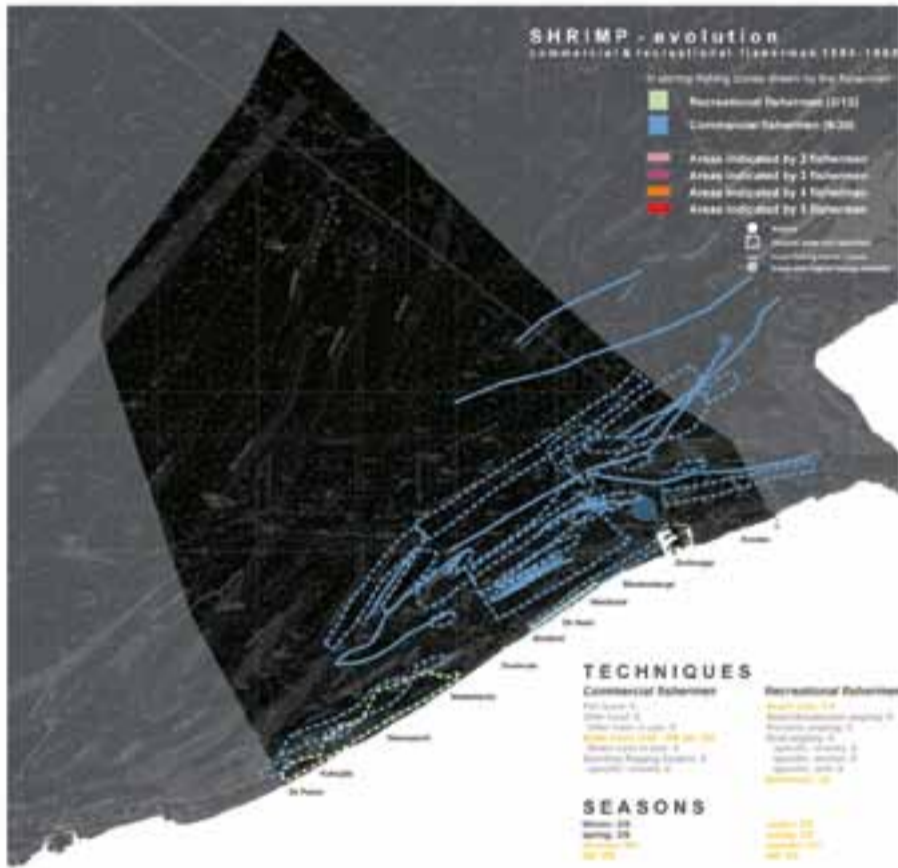
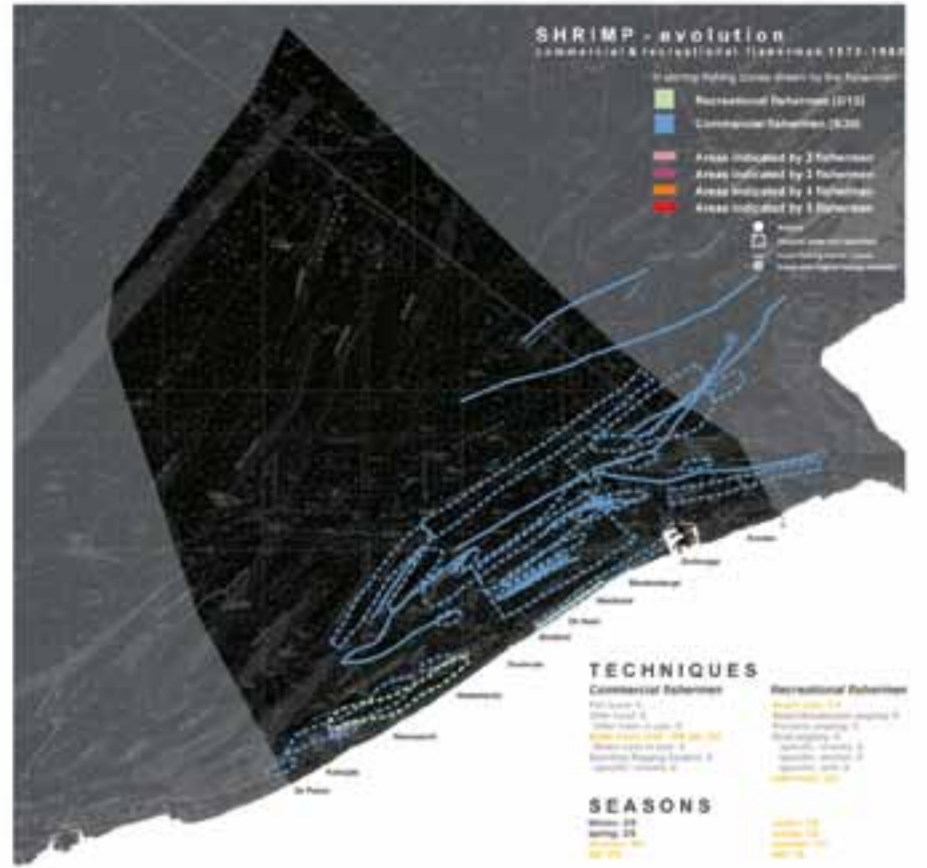
**SHRIMP - fishing zones**  
 commercial & recreational fishermen 1950 - 2010



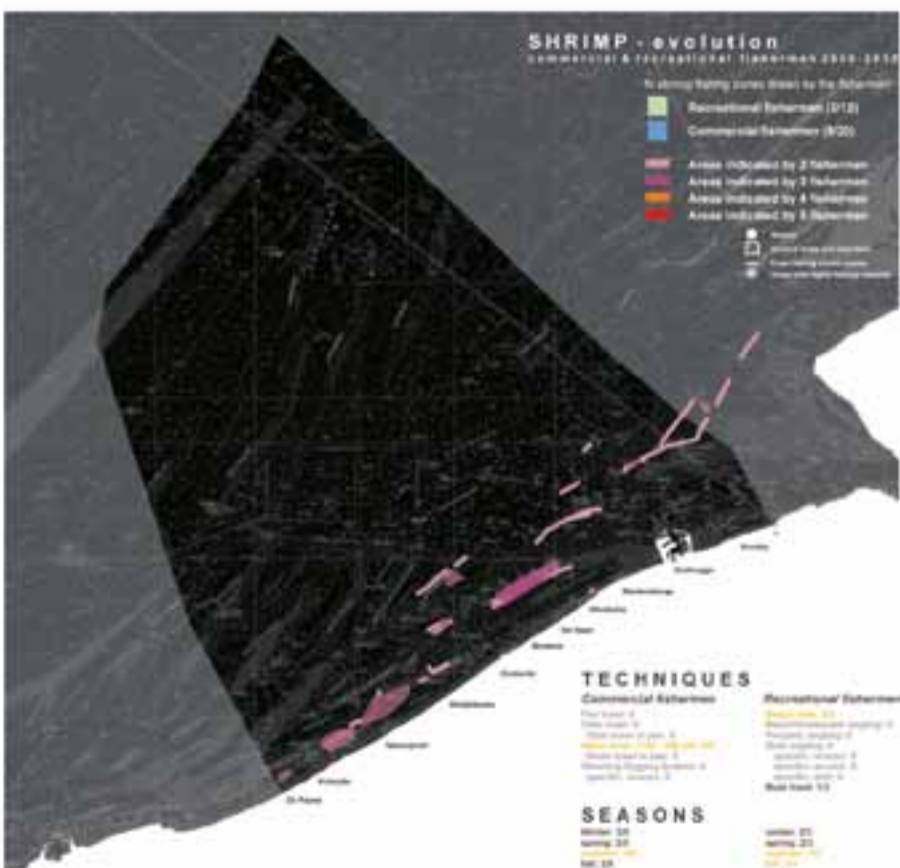
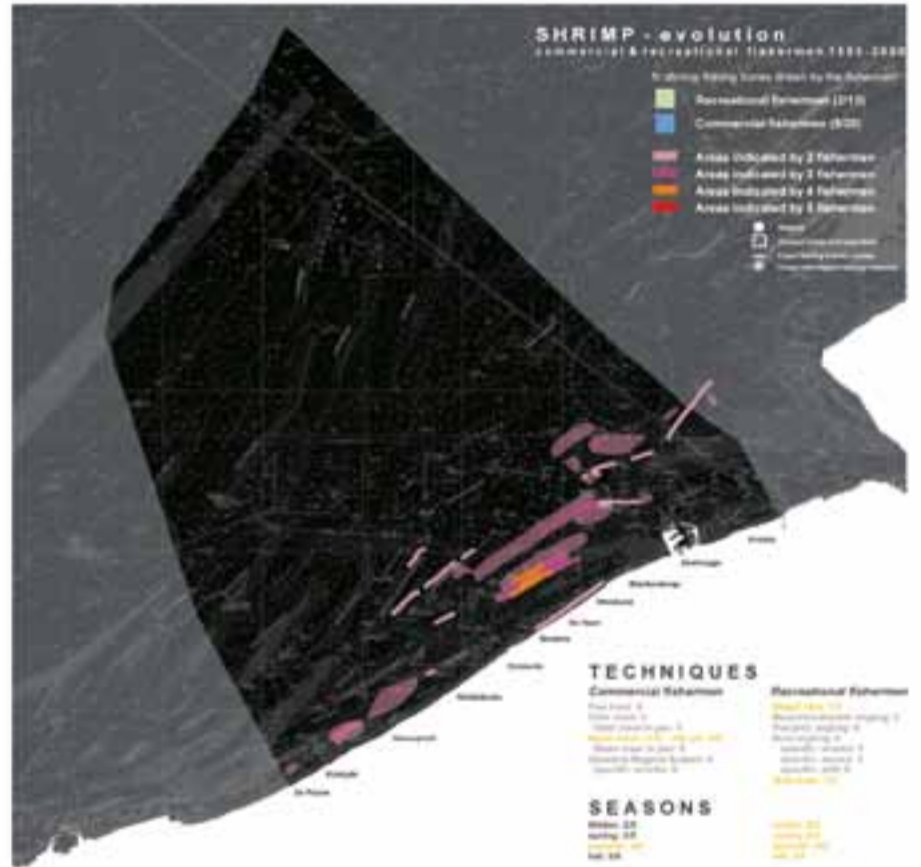
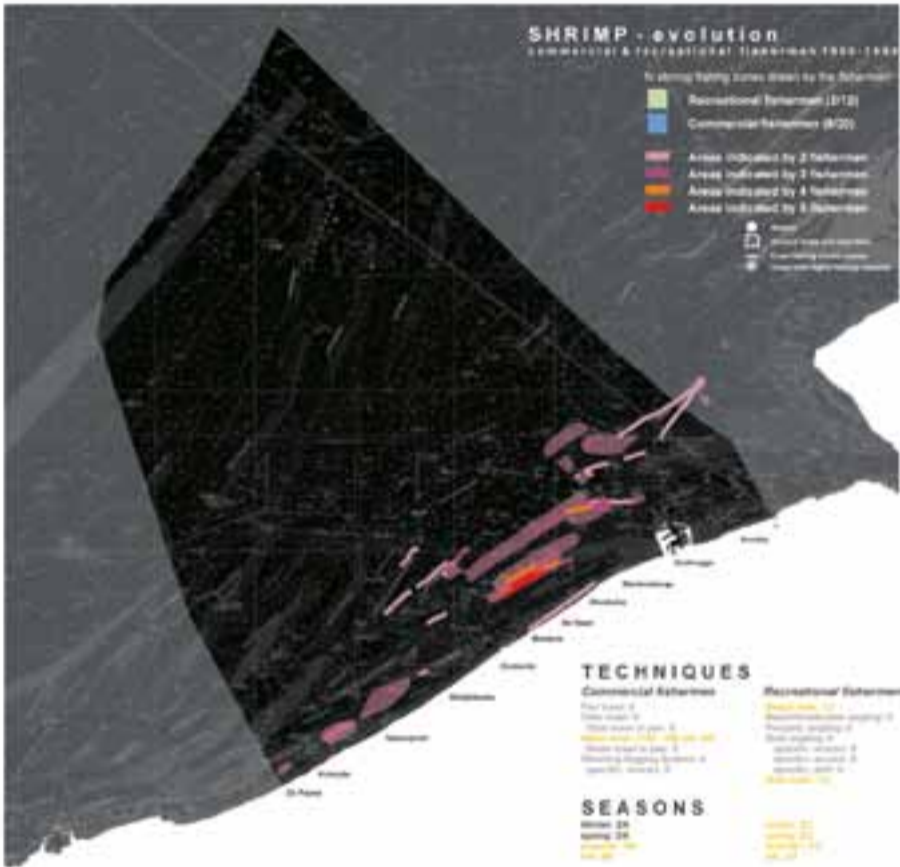
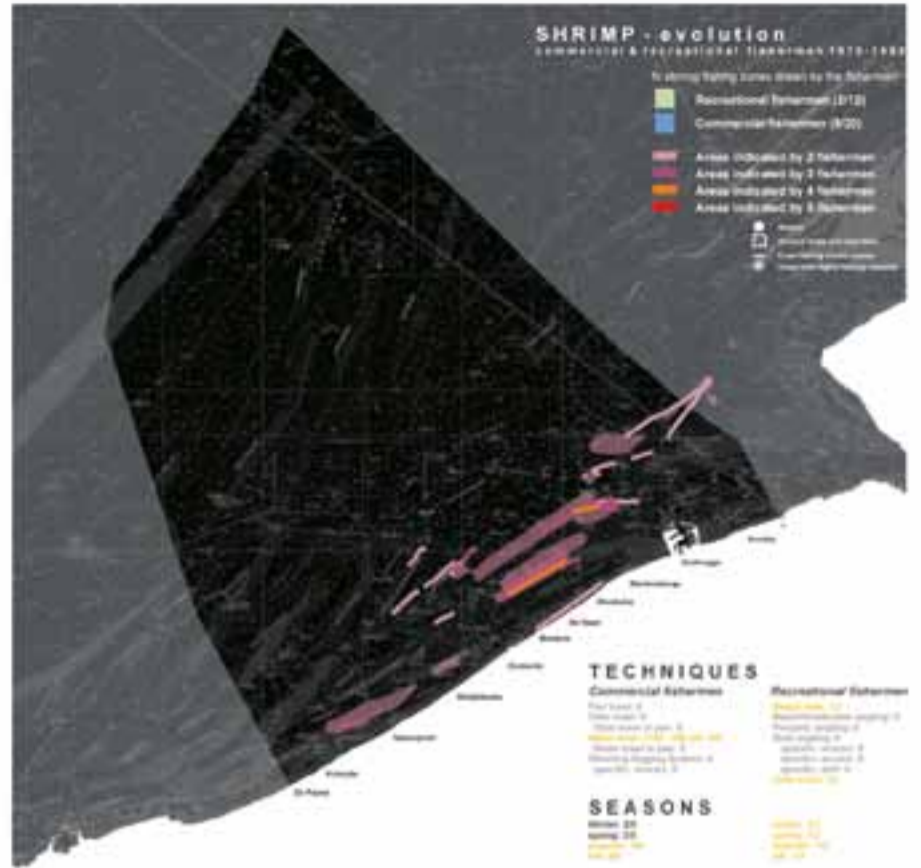

**SHRIMP - fishing zones**  
commercial & recreational fishermen 1950 - 2010








**SHRIMP - evolution**  
recreational & commercial fishermen 1960 - 2010



**SHRIMP - evolution**  
 commercial & recreational fishermen 1960 - 2010  
 areas fished by 2 or more fishermen

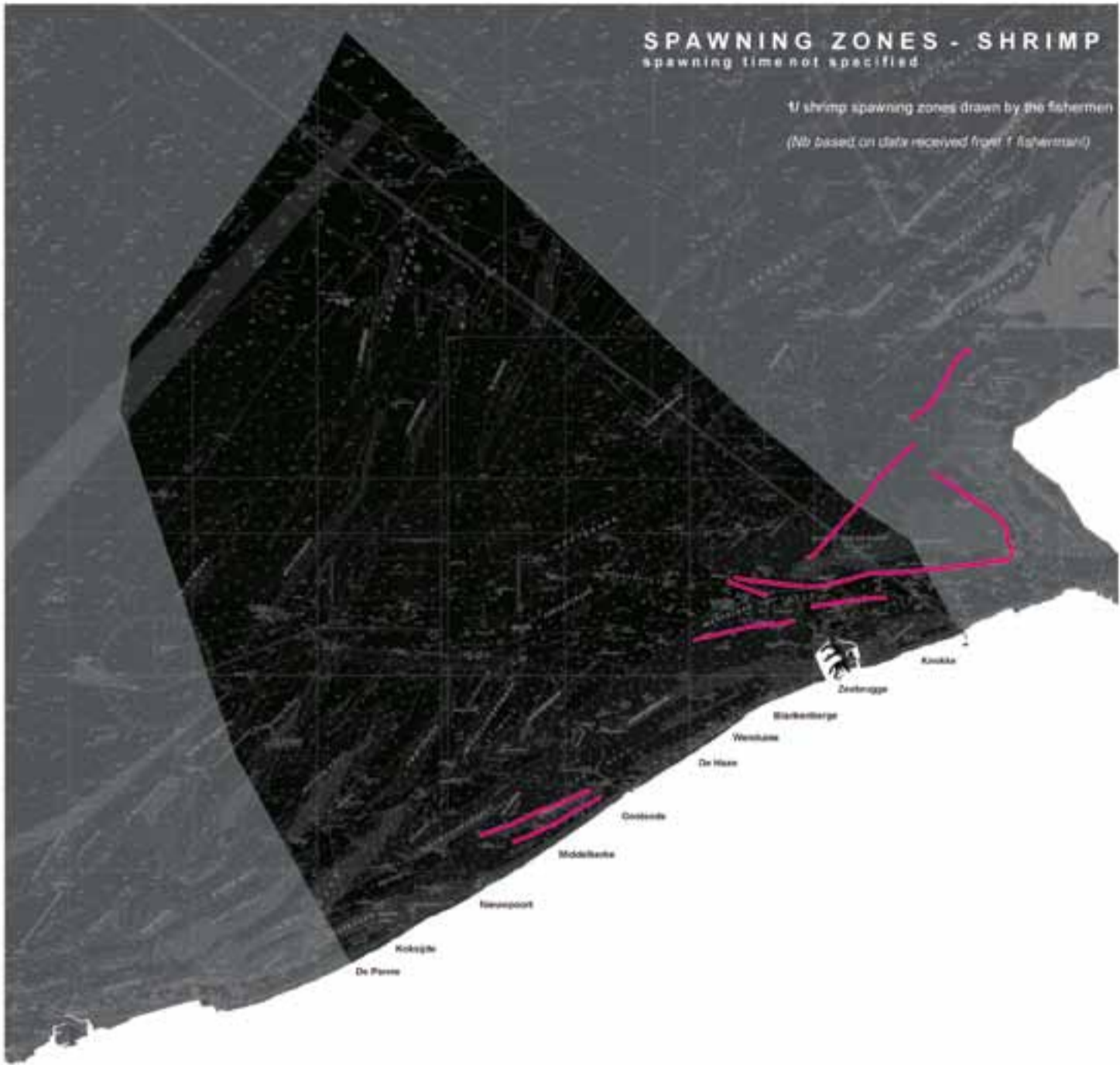


**SHRIMP - seasonal changes**  
commercial & recreational fishermen 1950 - 2010


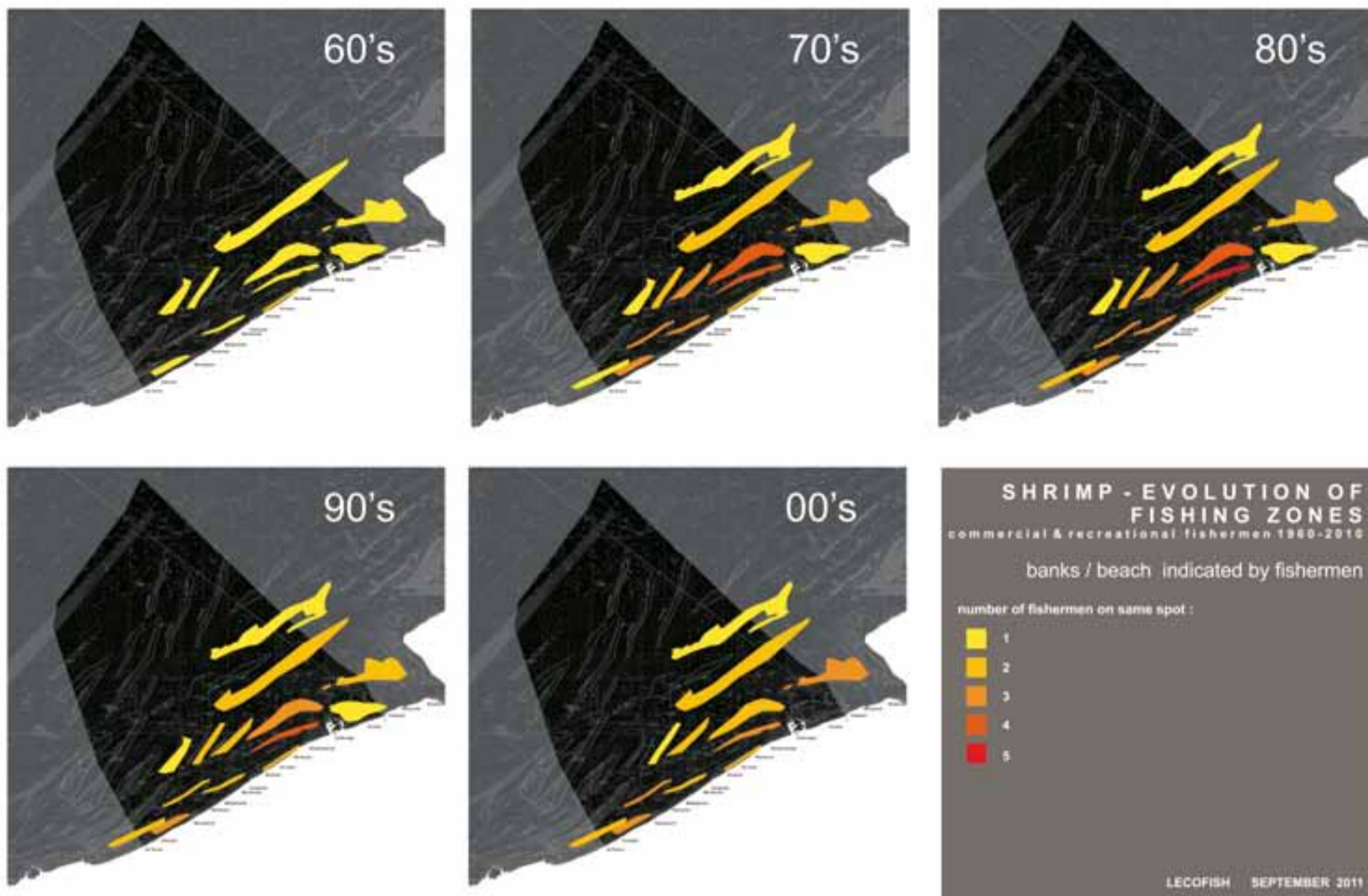


**SHRIMP - seasonal changes**  
**january-december**  
commercial & recreational fishermen 1950 - 2010





**SHRIMP - spawning zones**  
commercial & recreational fishermen 1950 - 2010



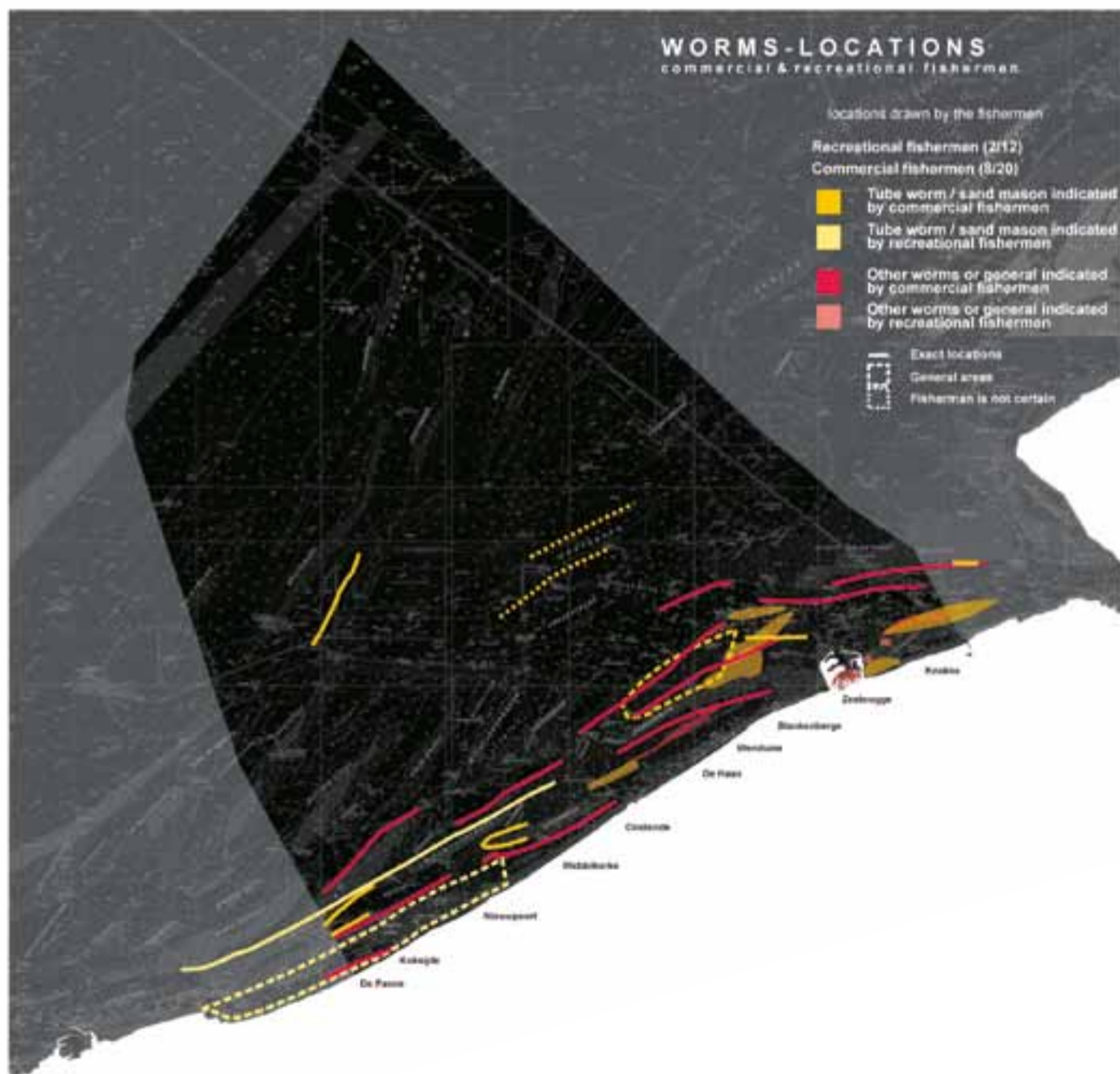
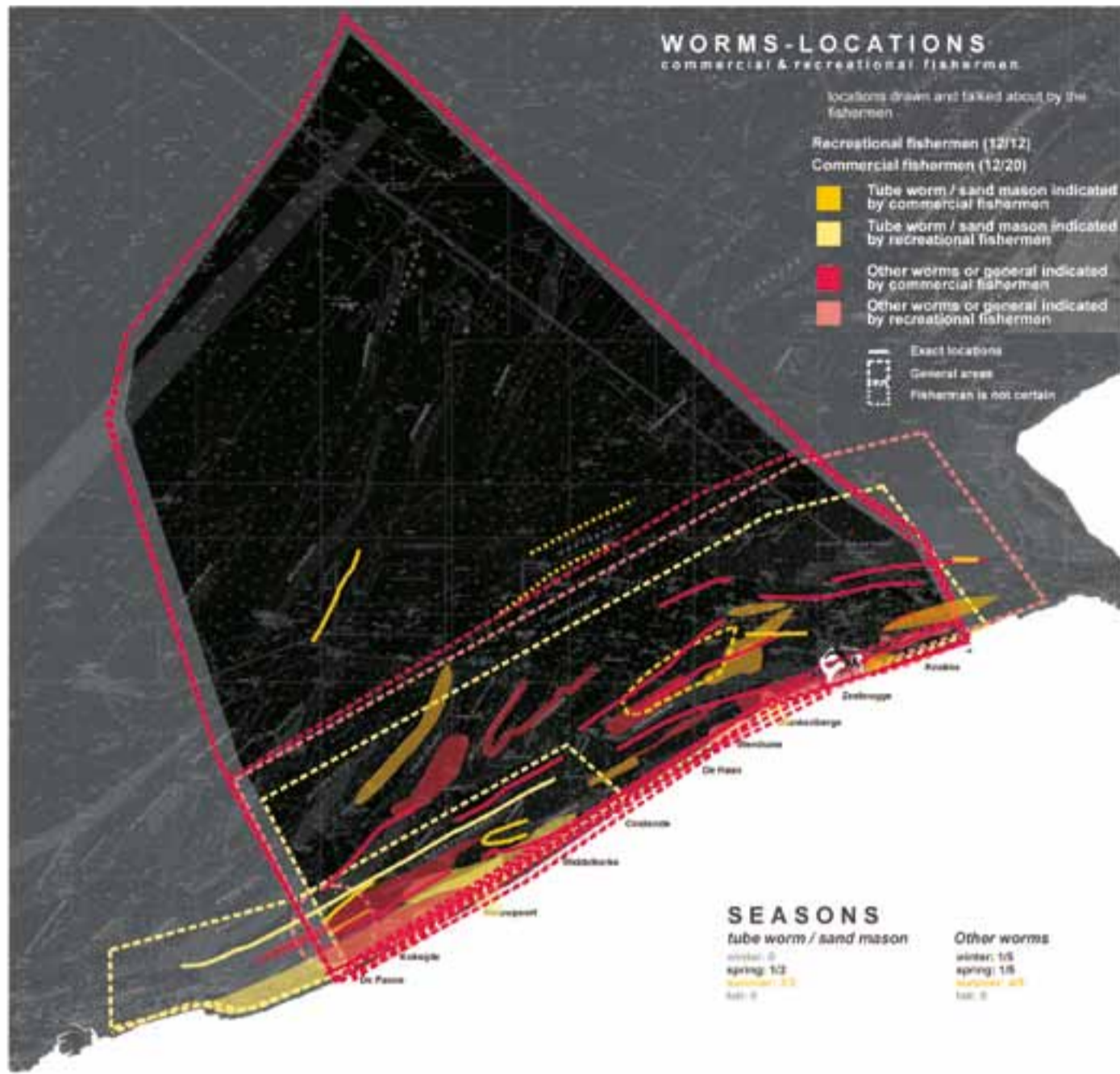
**SHRIMP - structure maps**  
commercial & recreational fishermen 1950 - 2010



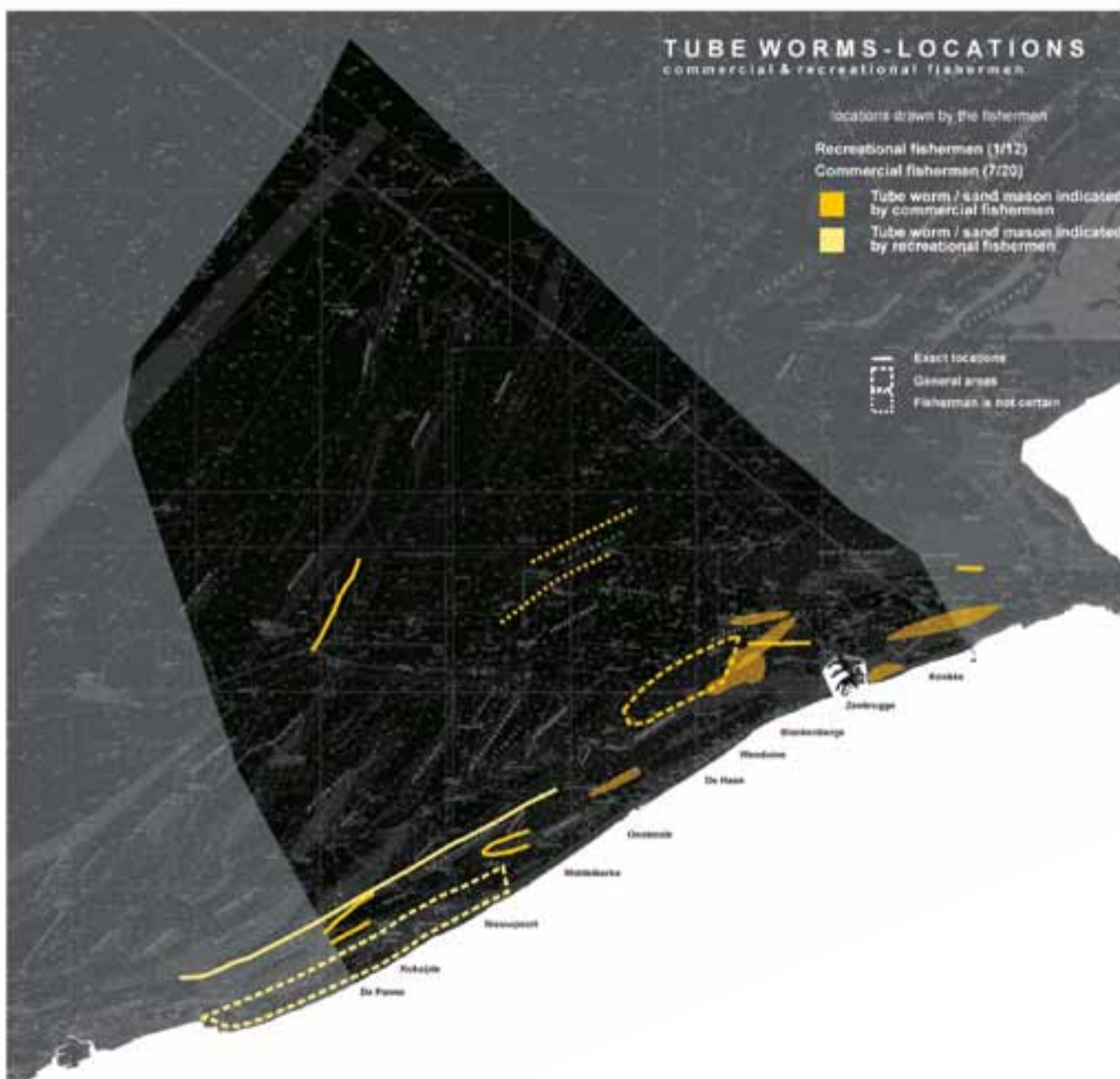
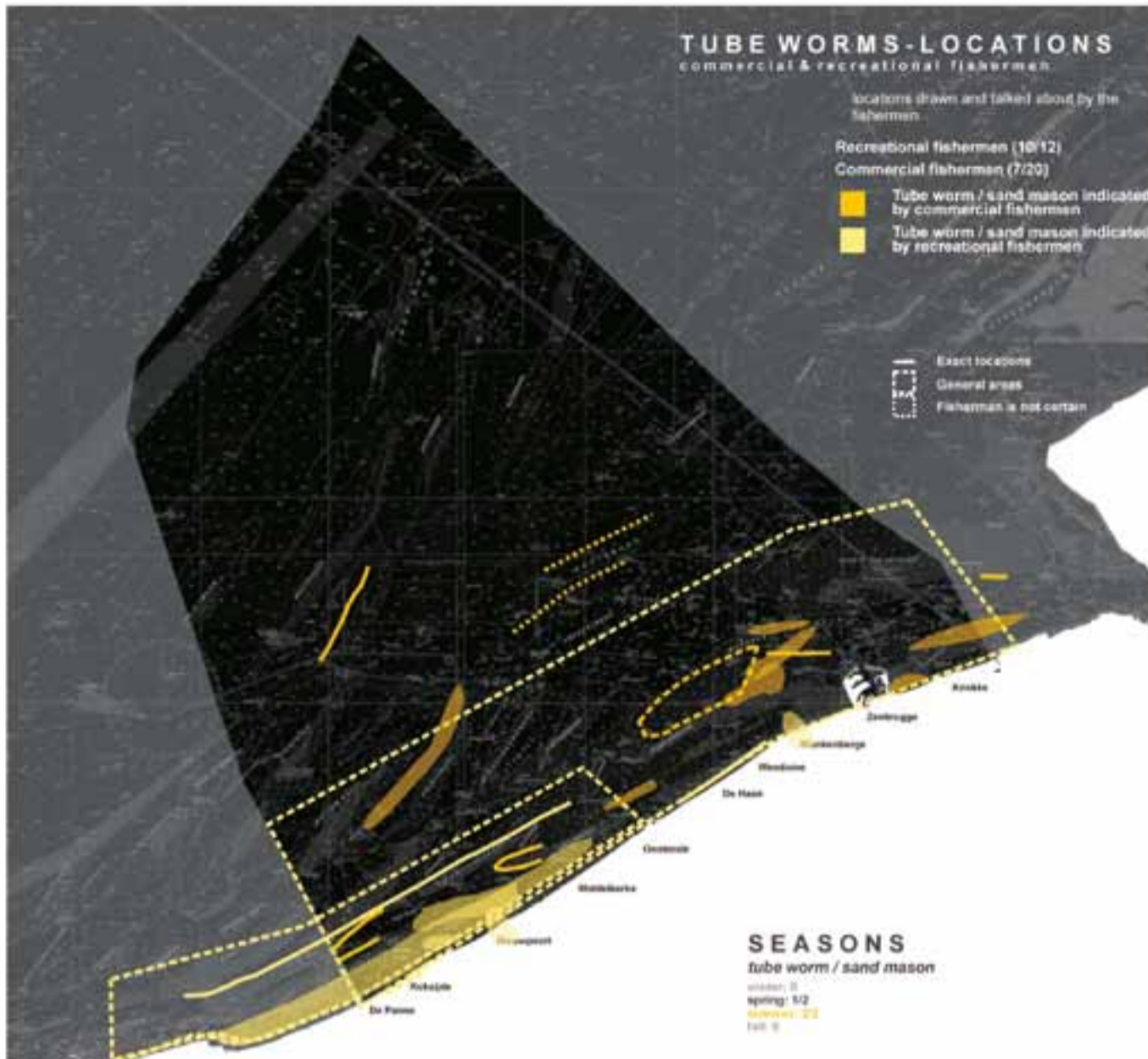
MAPS SERIES VIII

**SANDMASON  
AND  
OTHER WORMS**

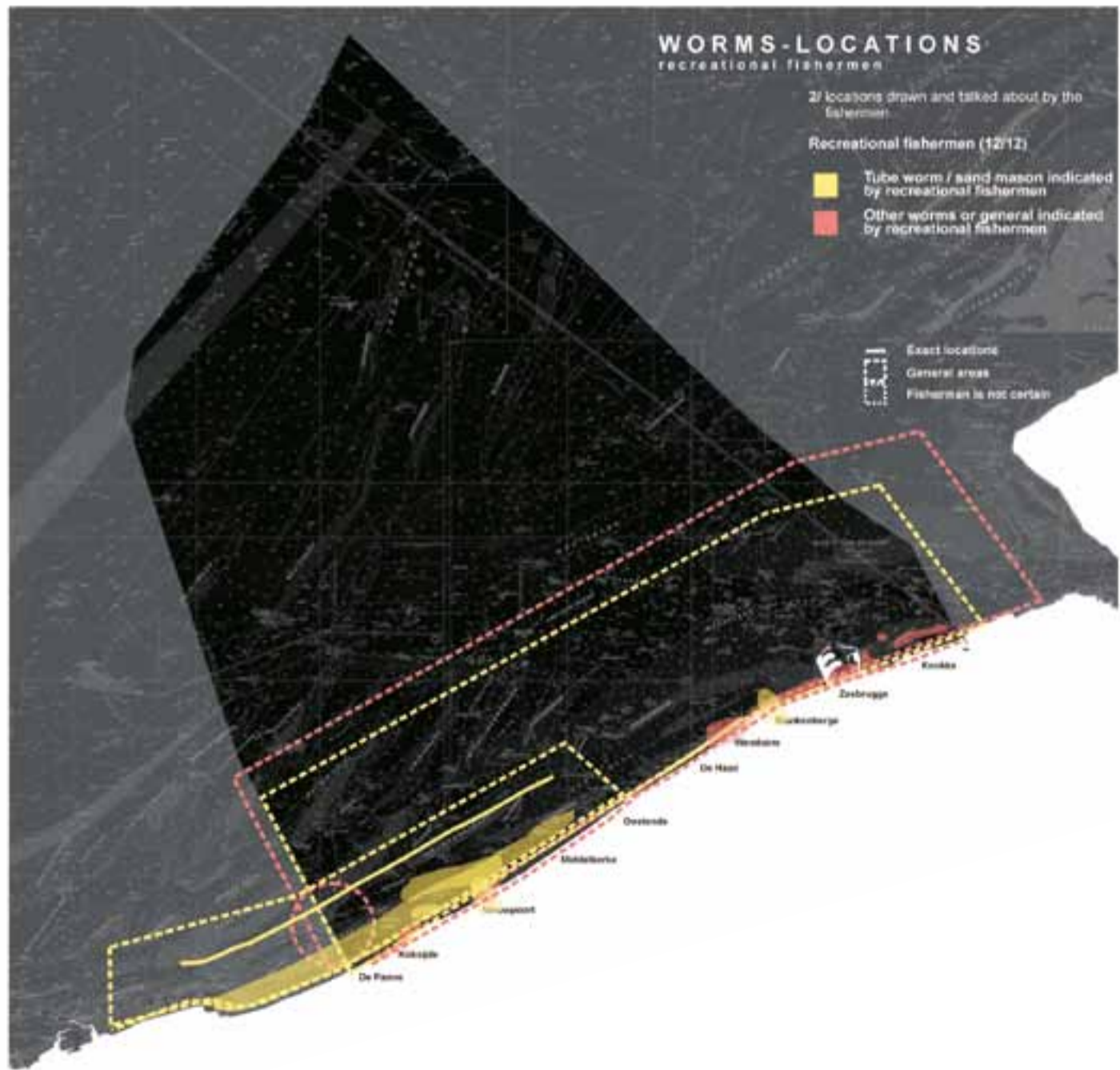
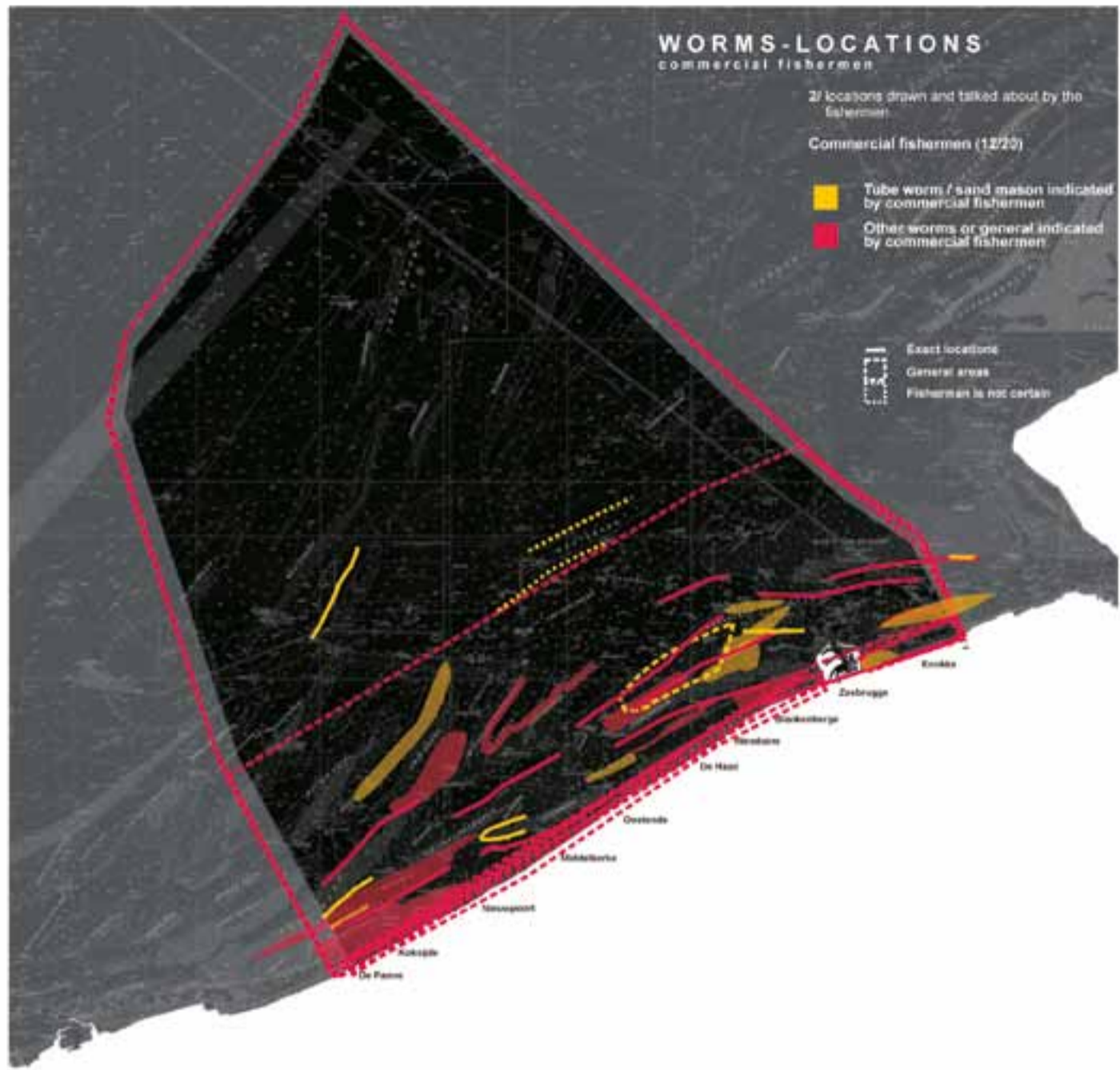




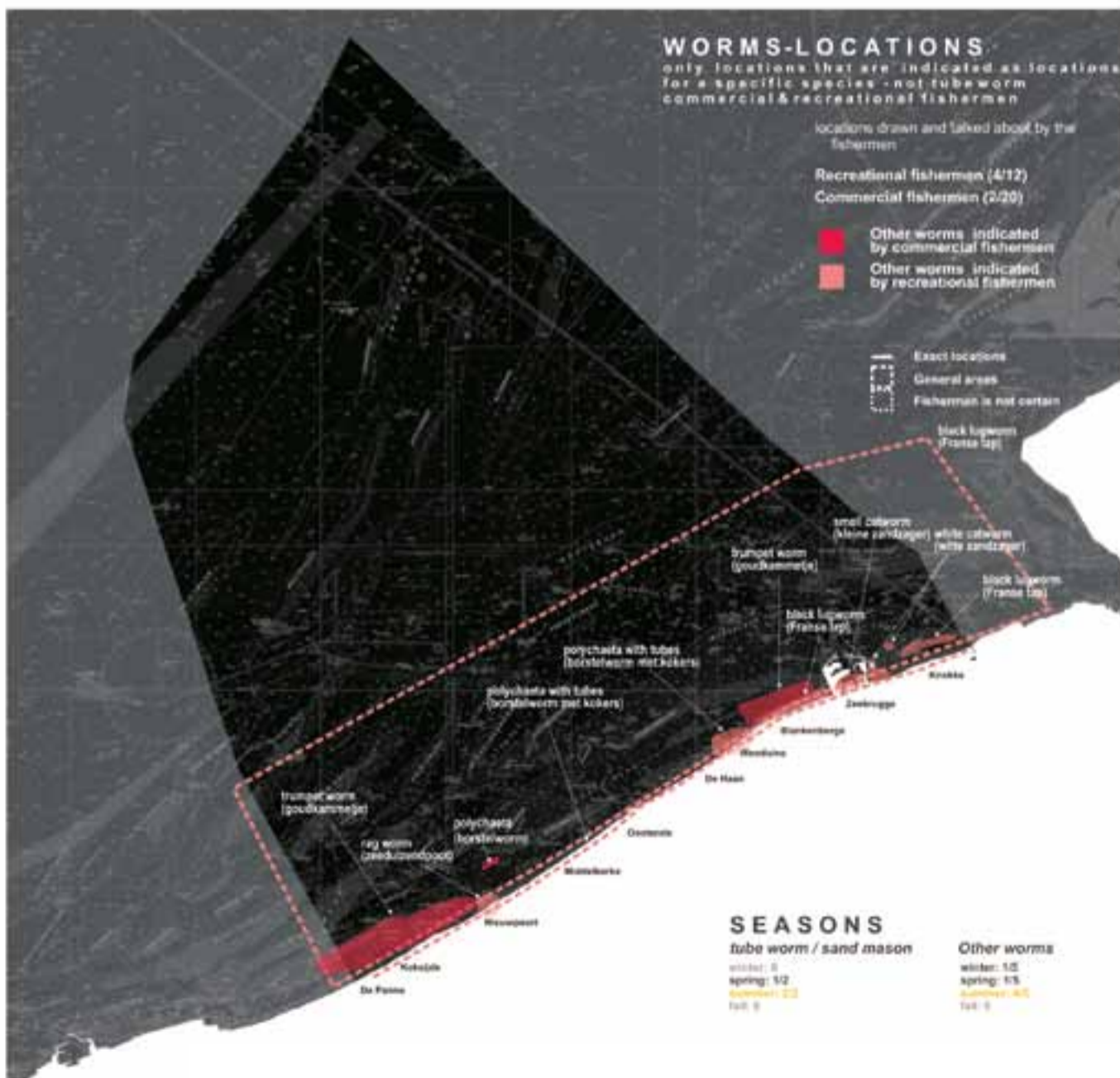
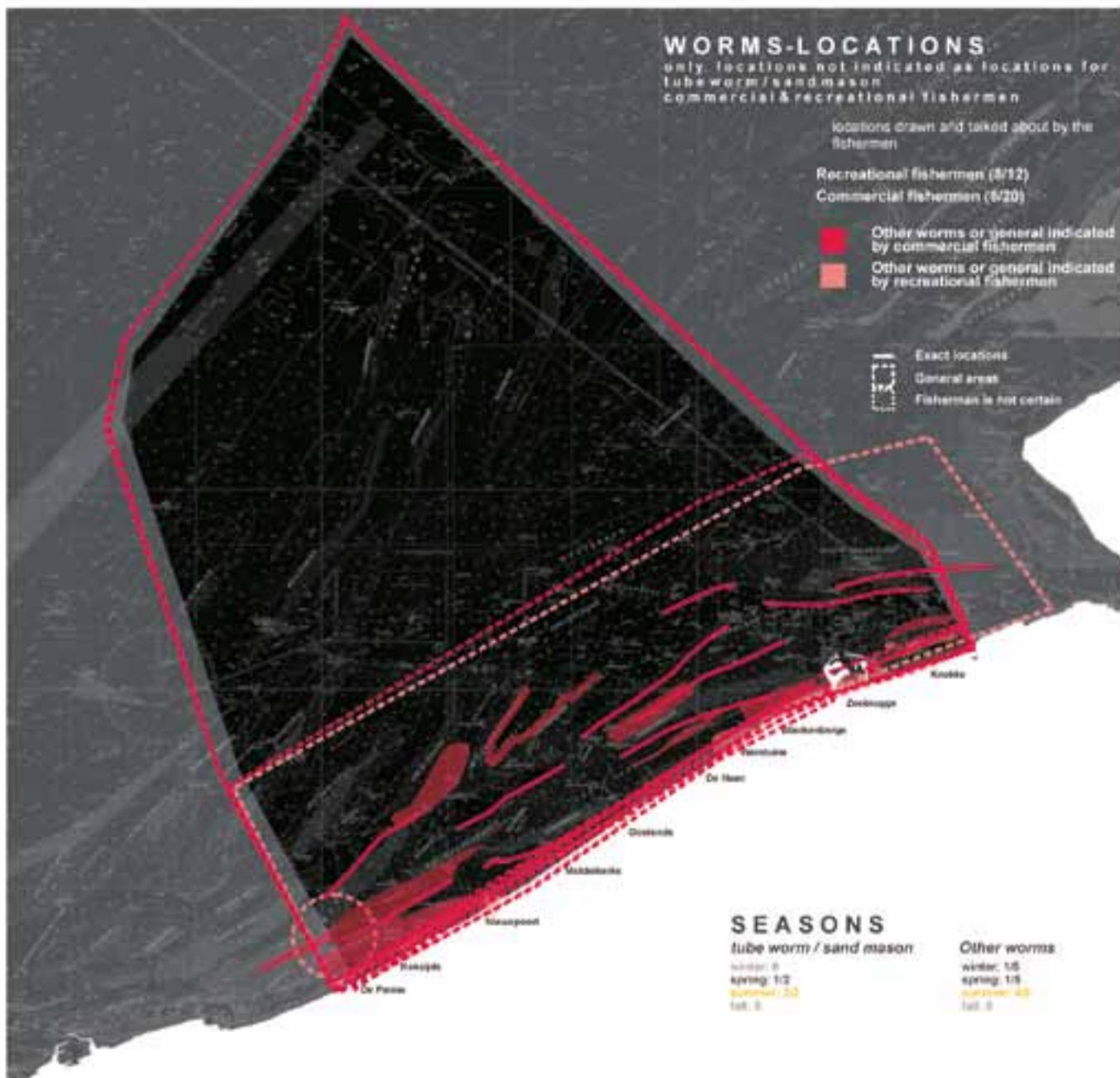
**WORMS - locations drawn and talked about commercial & recreational fishermen 1950 - 2010**



**TUBE WORMS - locations drawn and talked about commercial & recreational fishermen 1950 - 2010**


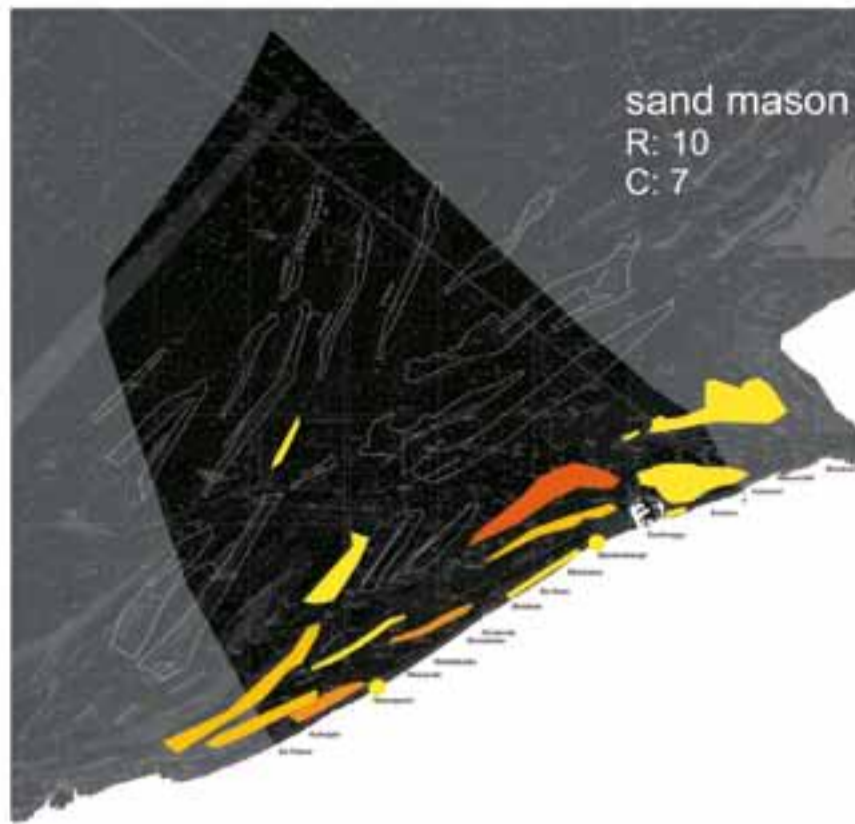


**WORMS - locations**  
commercial & recreational fishermen 1950 - 2010



**WORMS - not sand mason - locations drawn and talked about commercial & recreational fishermen 1950 - 2010**





**WORMS - LOCATIONS**  
commercial & recreational fishermen 1960-2010

number of fishermen on same bank/beach/port:



banks / beach ports indicated by fishermen

**WORMS - structure maps**  
commercial & recreational fishermen 1950 - 2010

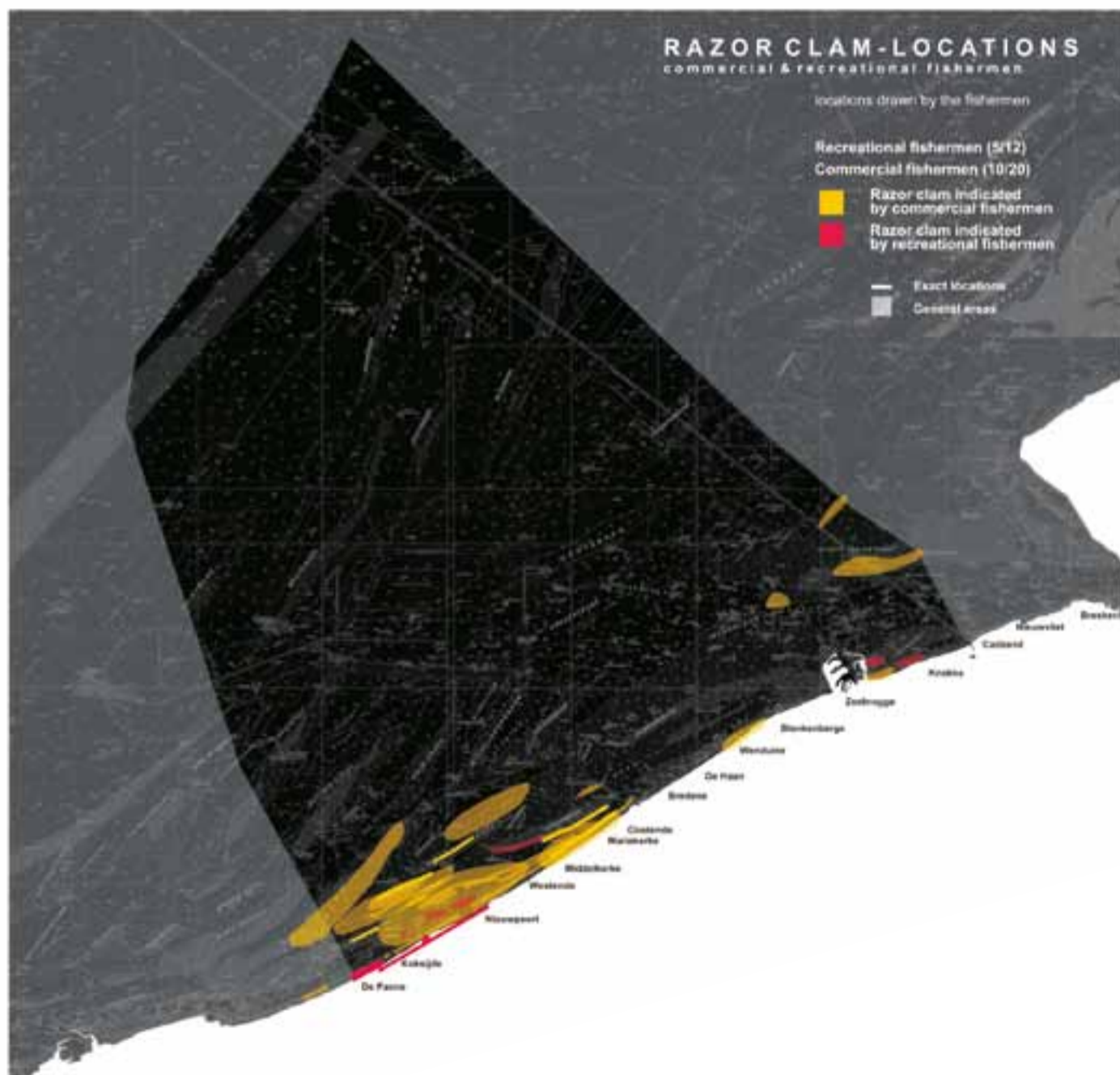
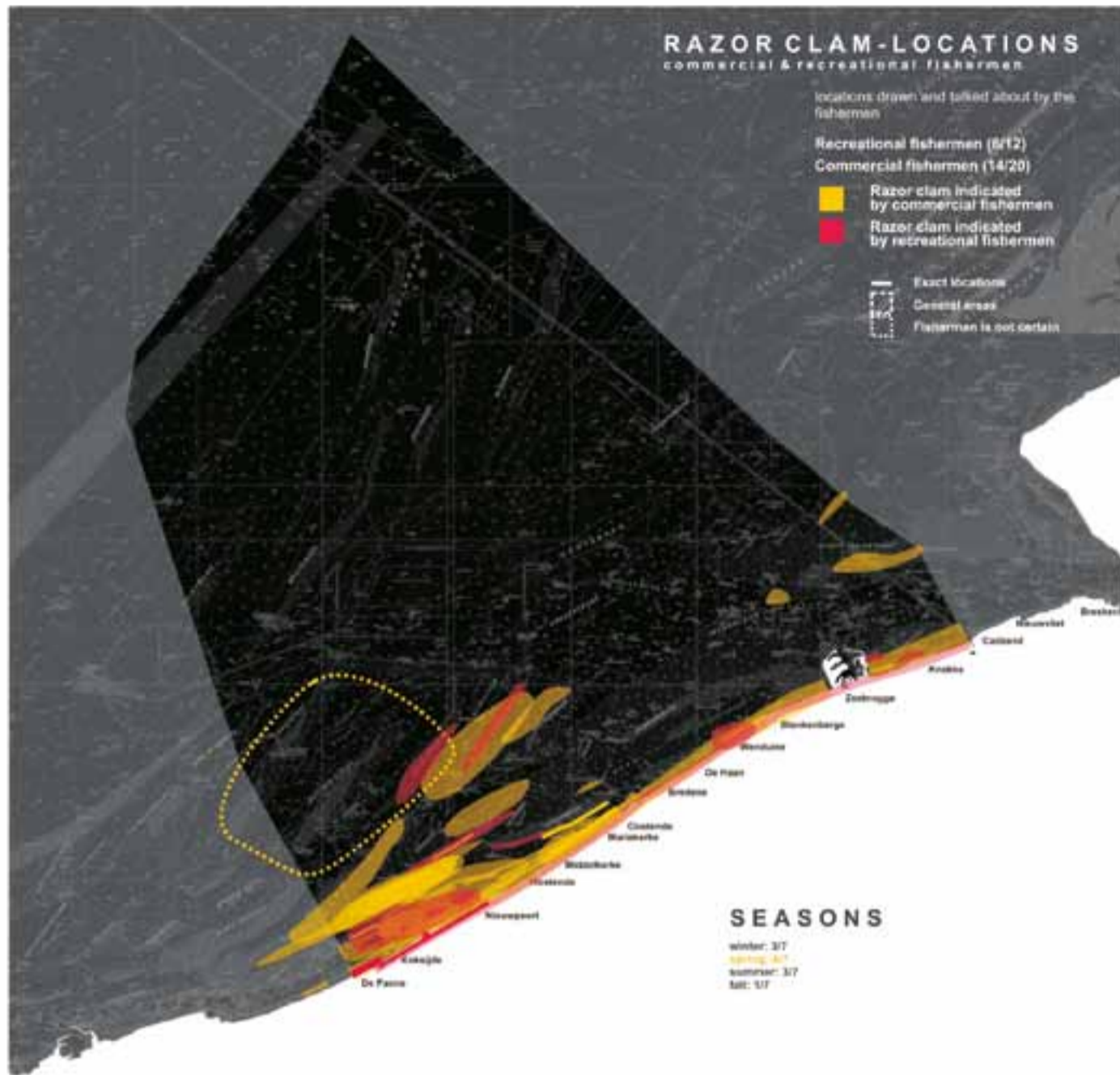




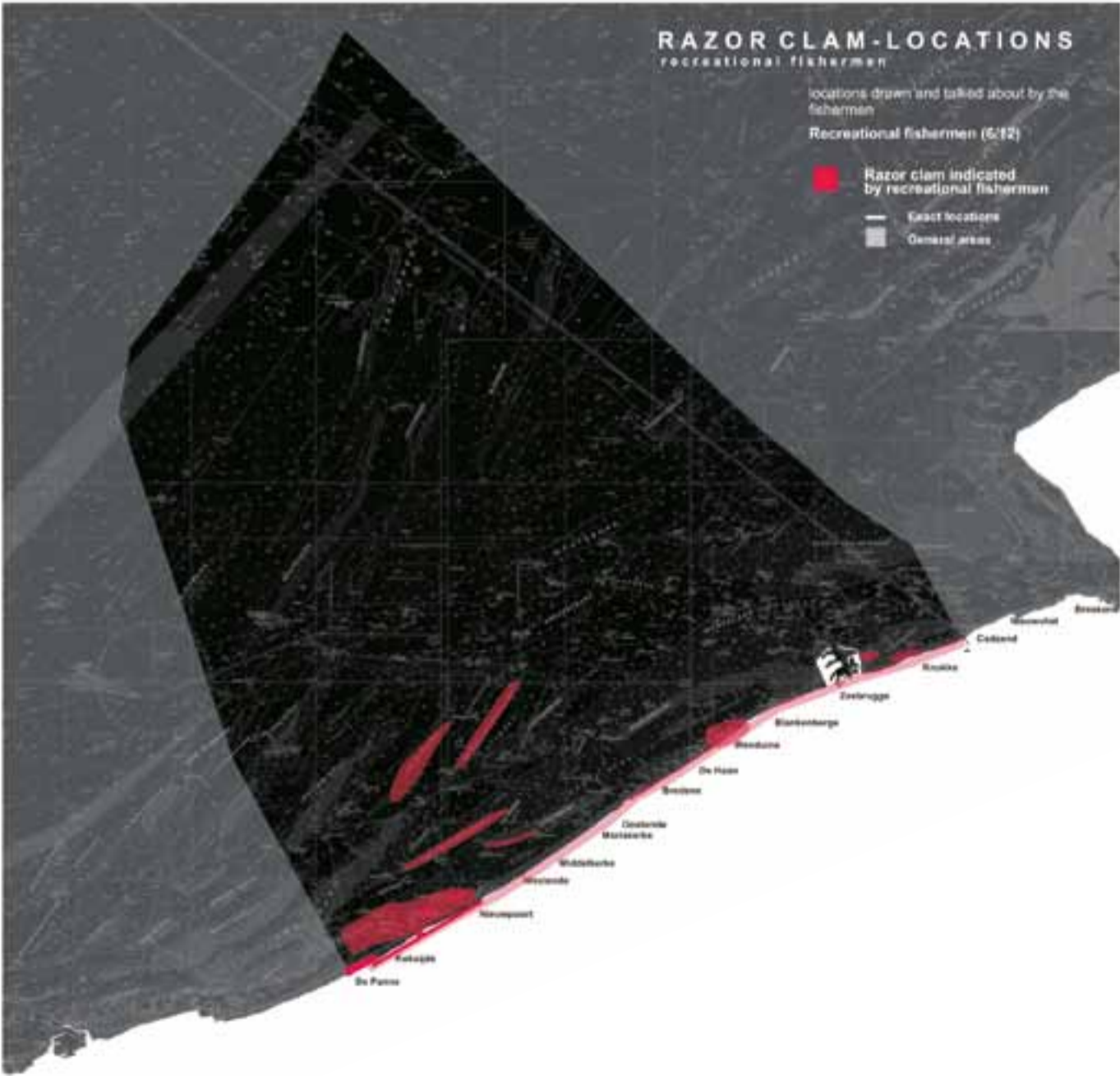
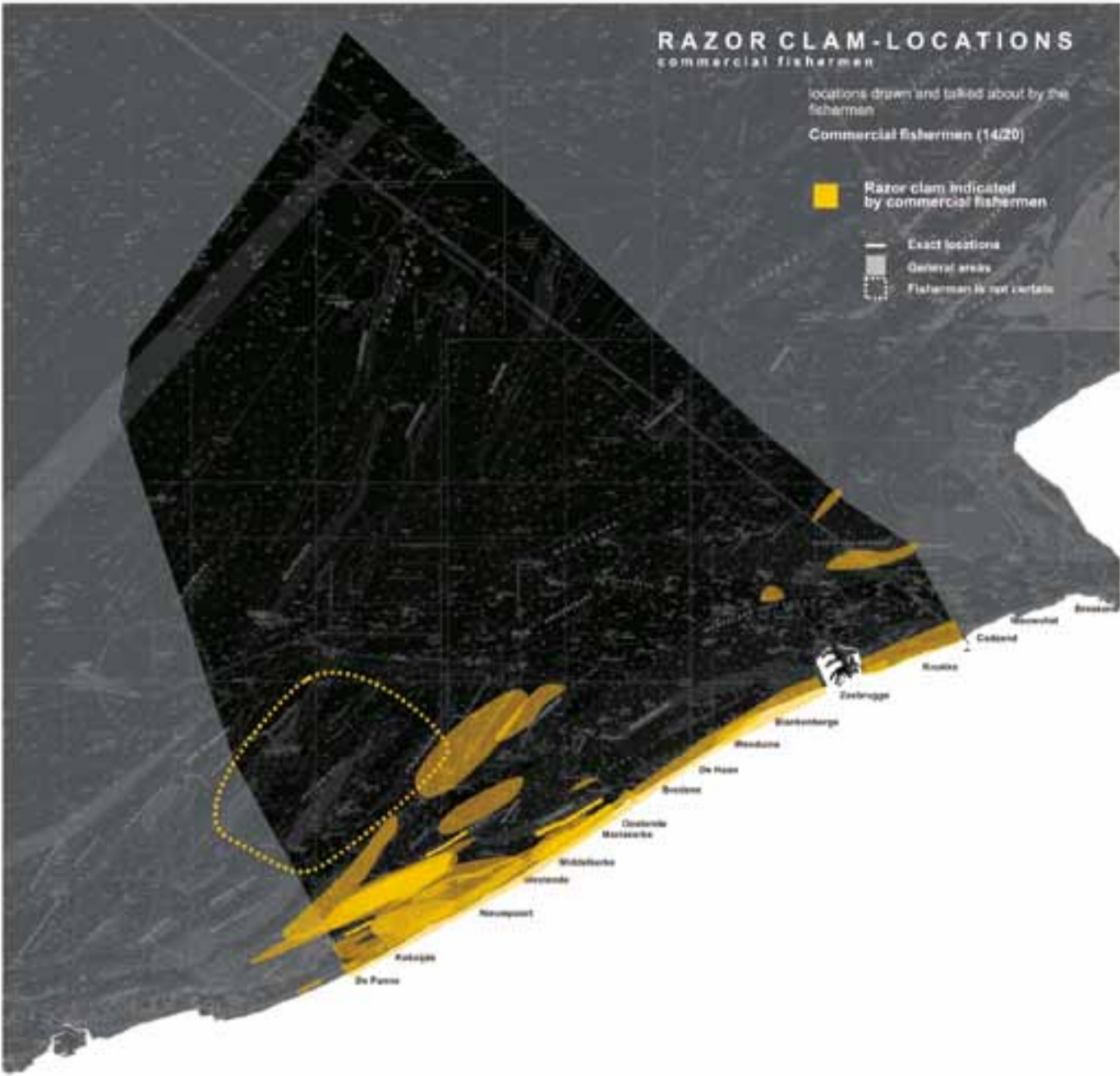
MAPS SERIES IX

# RAZOR CLAM





**RAZOR CLAM - locations  
drawn and talked about  
commercial & recreational fishermen 1950 - 2010**



**RAZOR CLAM - locations**  
commercial & recreational fishermen 1950 - 2010



**RAZOR CLAM - locations**  
commercial & recreational fishermen 1950 - 2010  
areas indicated by 2 or more fishermen



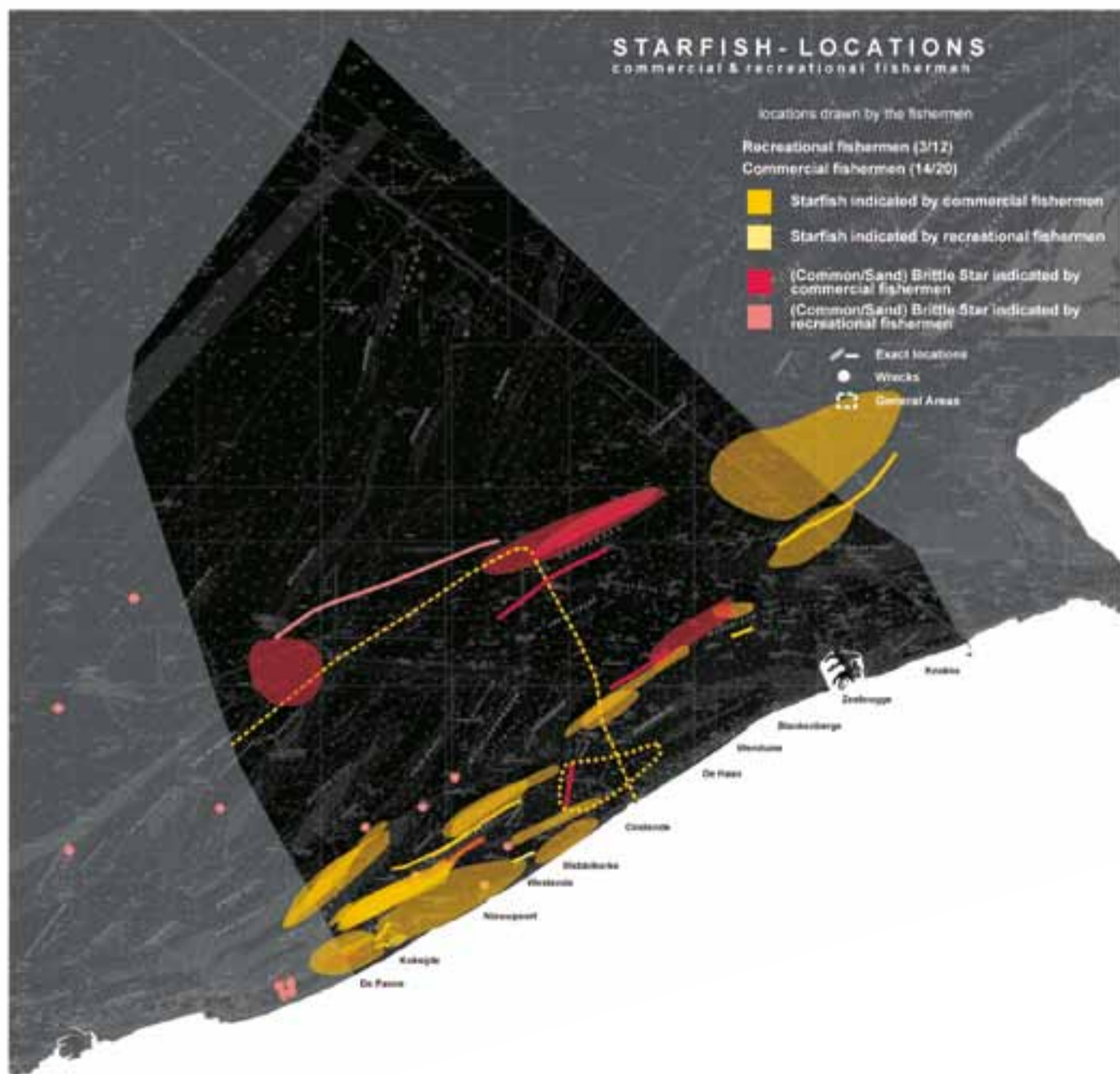
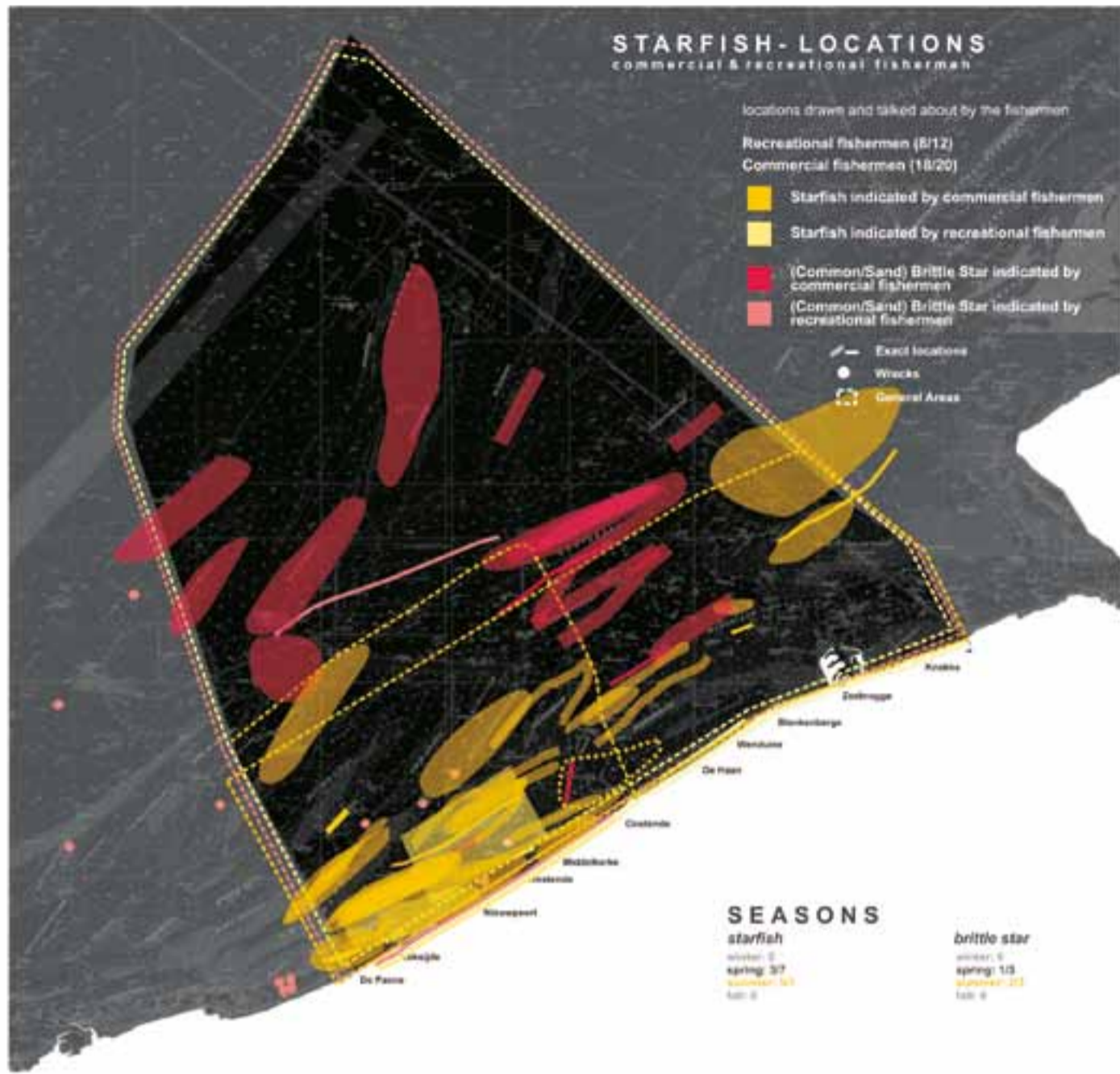




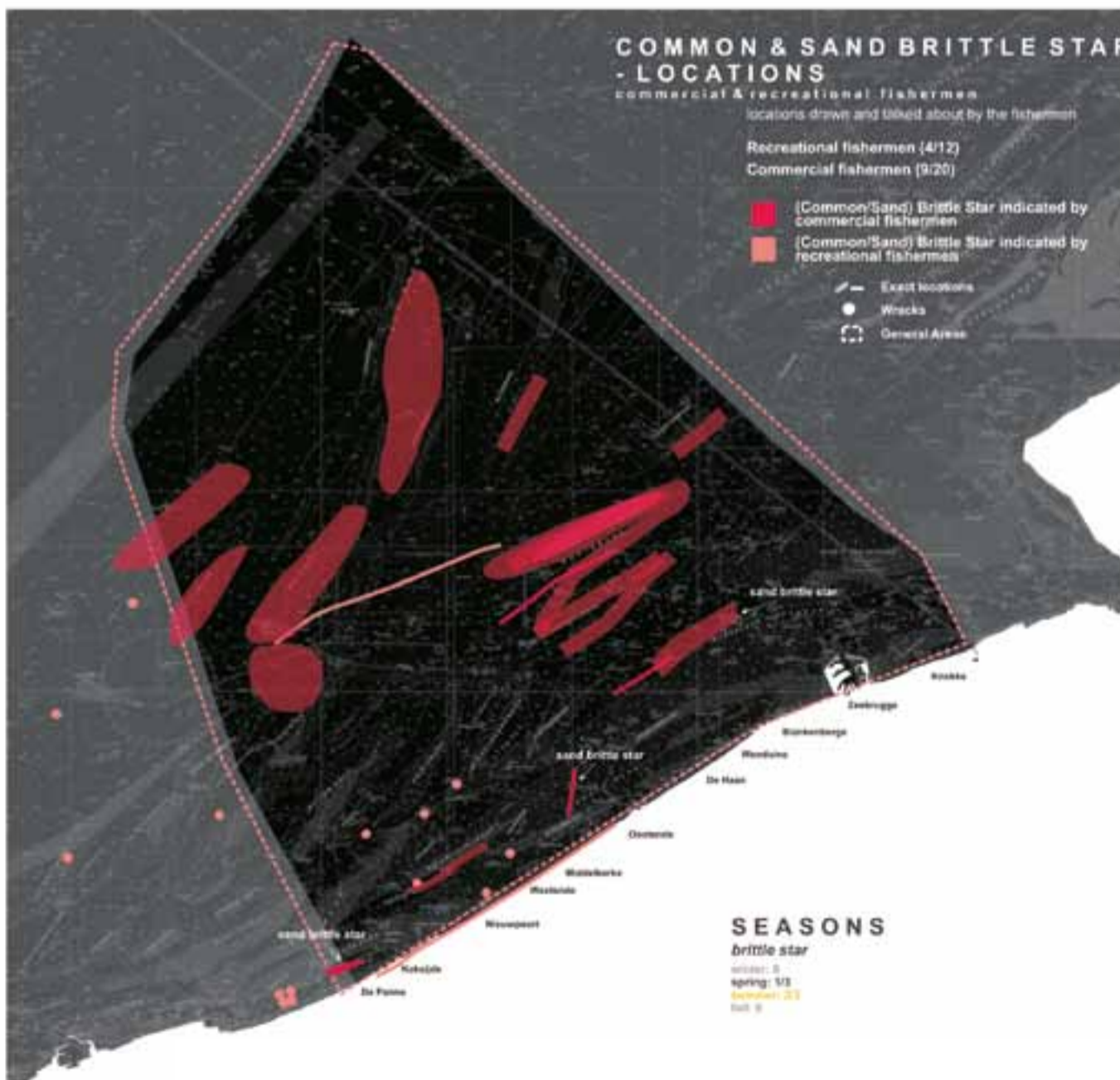
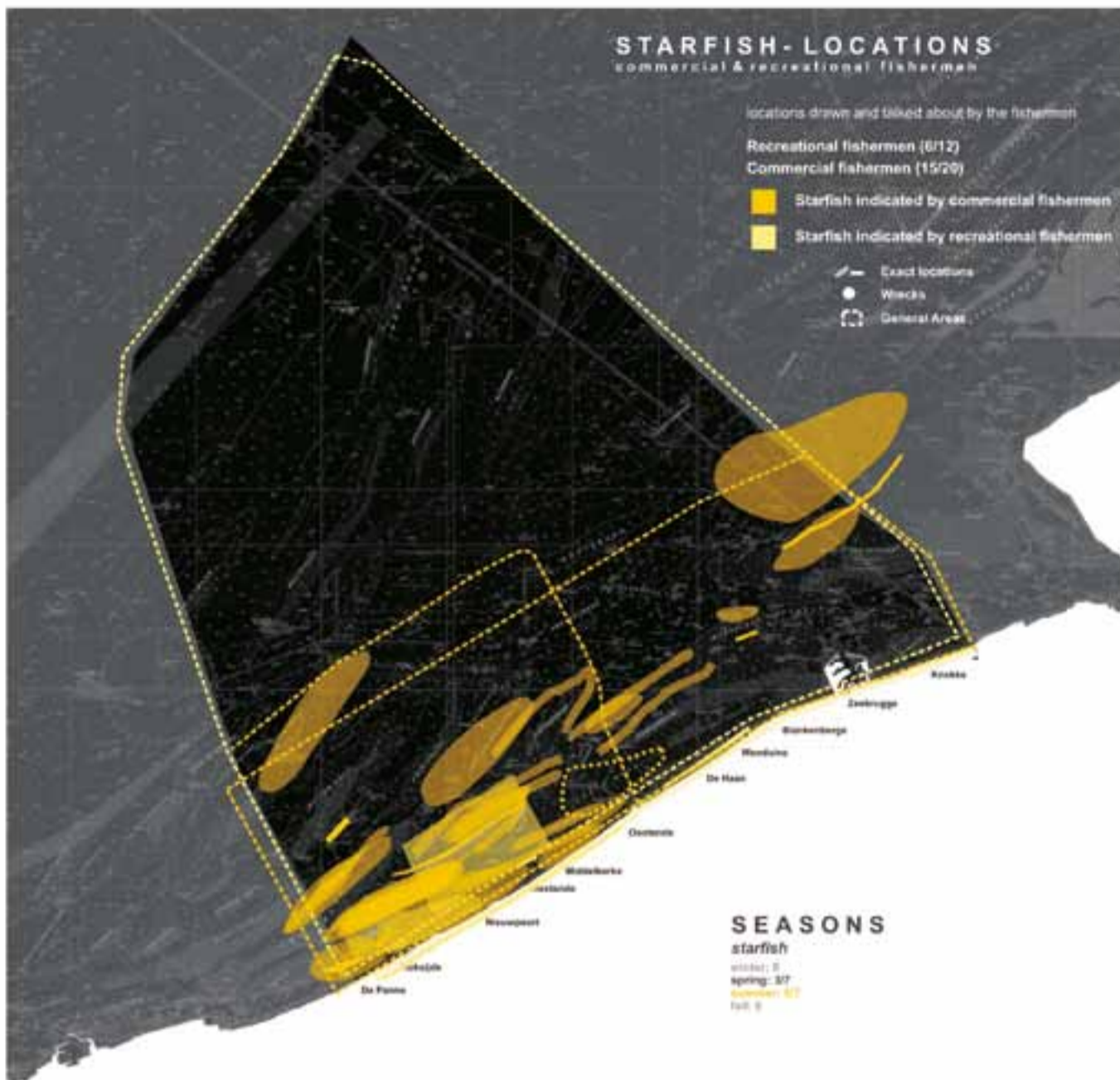
MAPS SERIES X



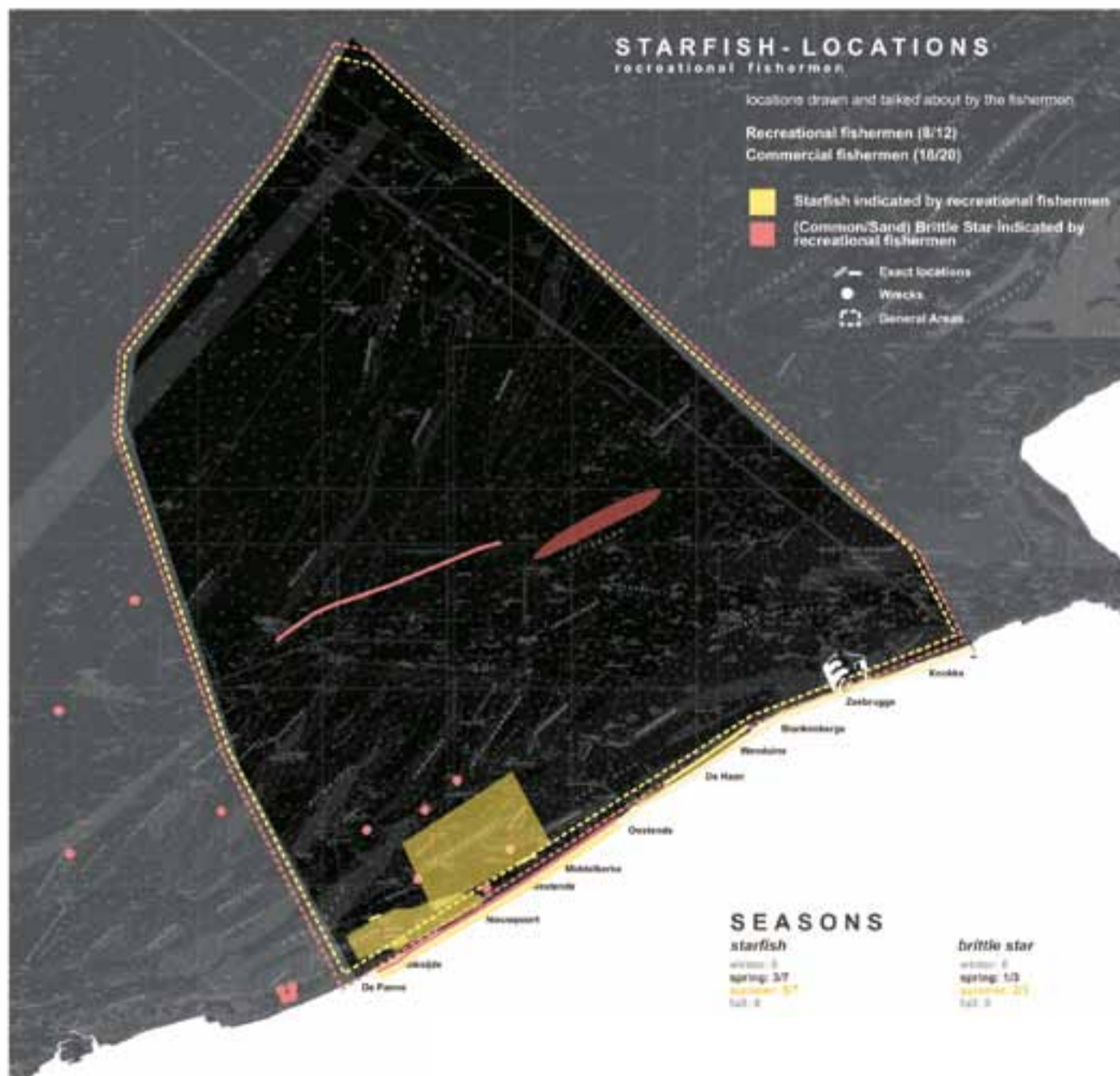
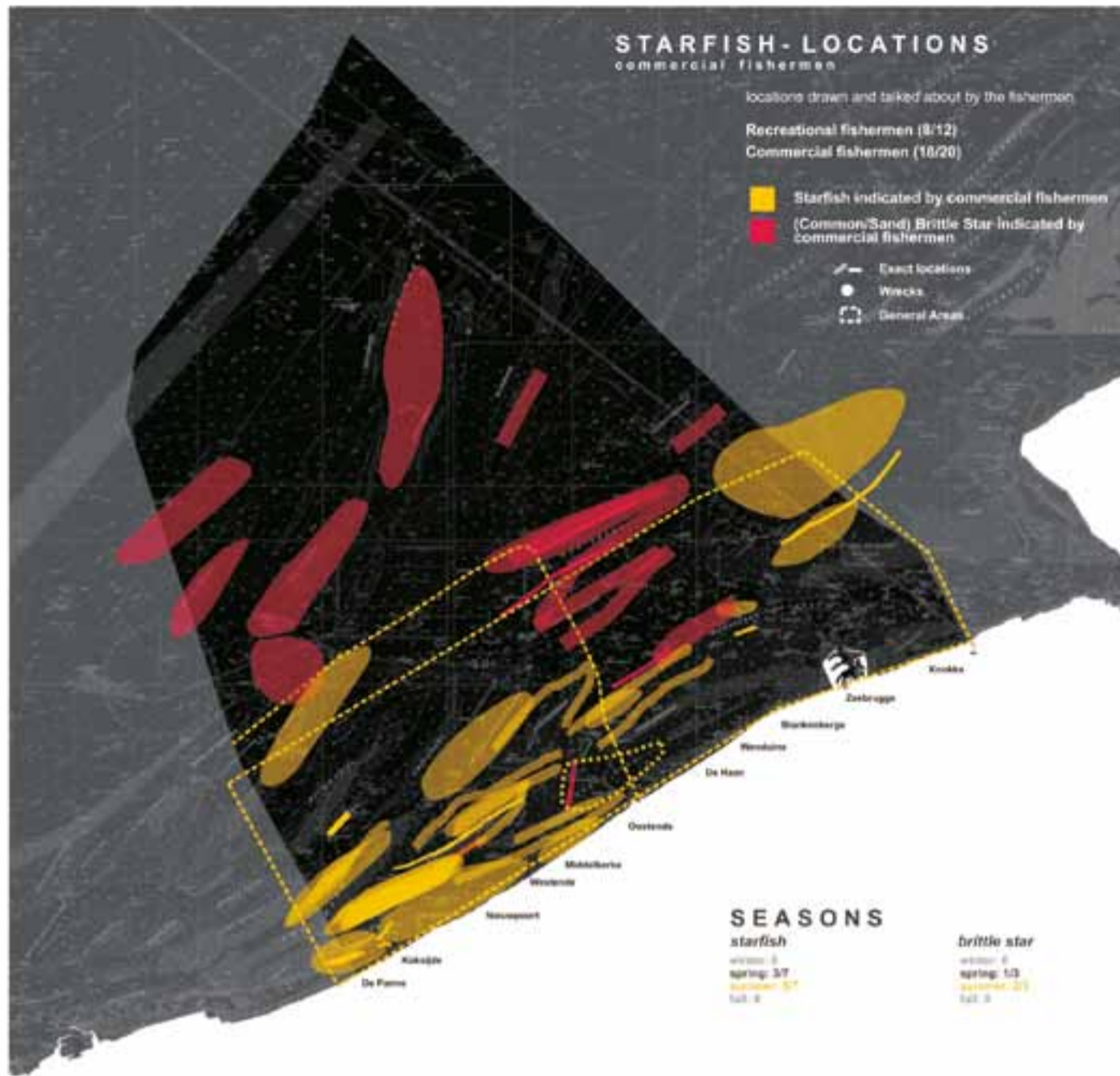
# STARFISH





**STARFISH - locations drawn and talked about commercial & recreational fishermen 1950 - 2010**



**STARFISH - locations**  
**starfish & common/sand brittle star**  
commercial & recreational fishermen 1950 - 2010



**STARFISH - locations**  
commercial & recreational fishermen 1950 - 2010



## STARFISH - LOCATIONS

commercial & recreational fishermen 1960-2010

number of fishermen on same bank/beach/port:




banks / beach ports indicated by fishermen

LECOFISH SEPTEMBER 2011



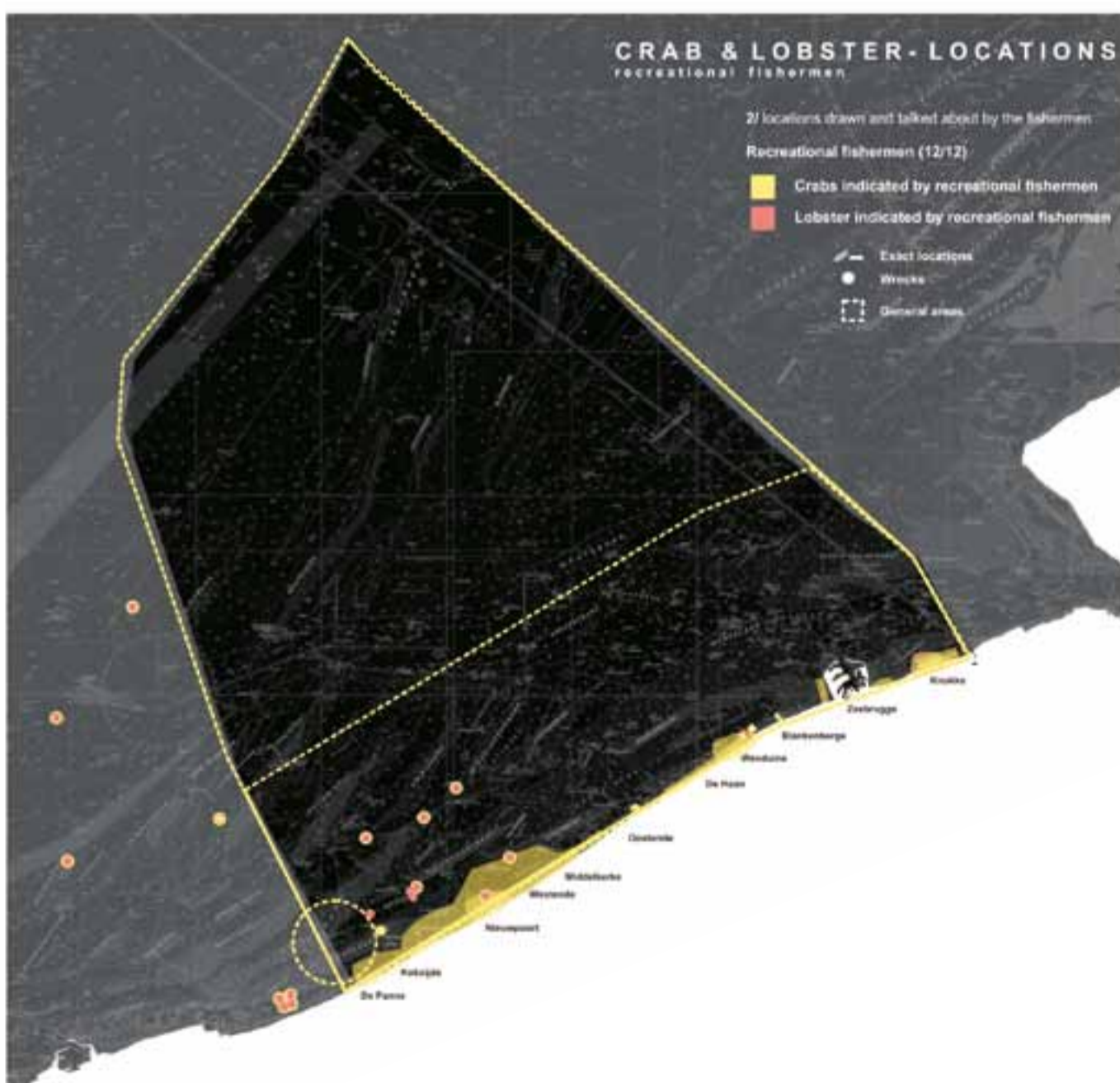
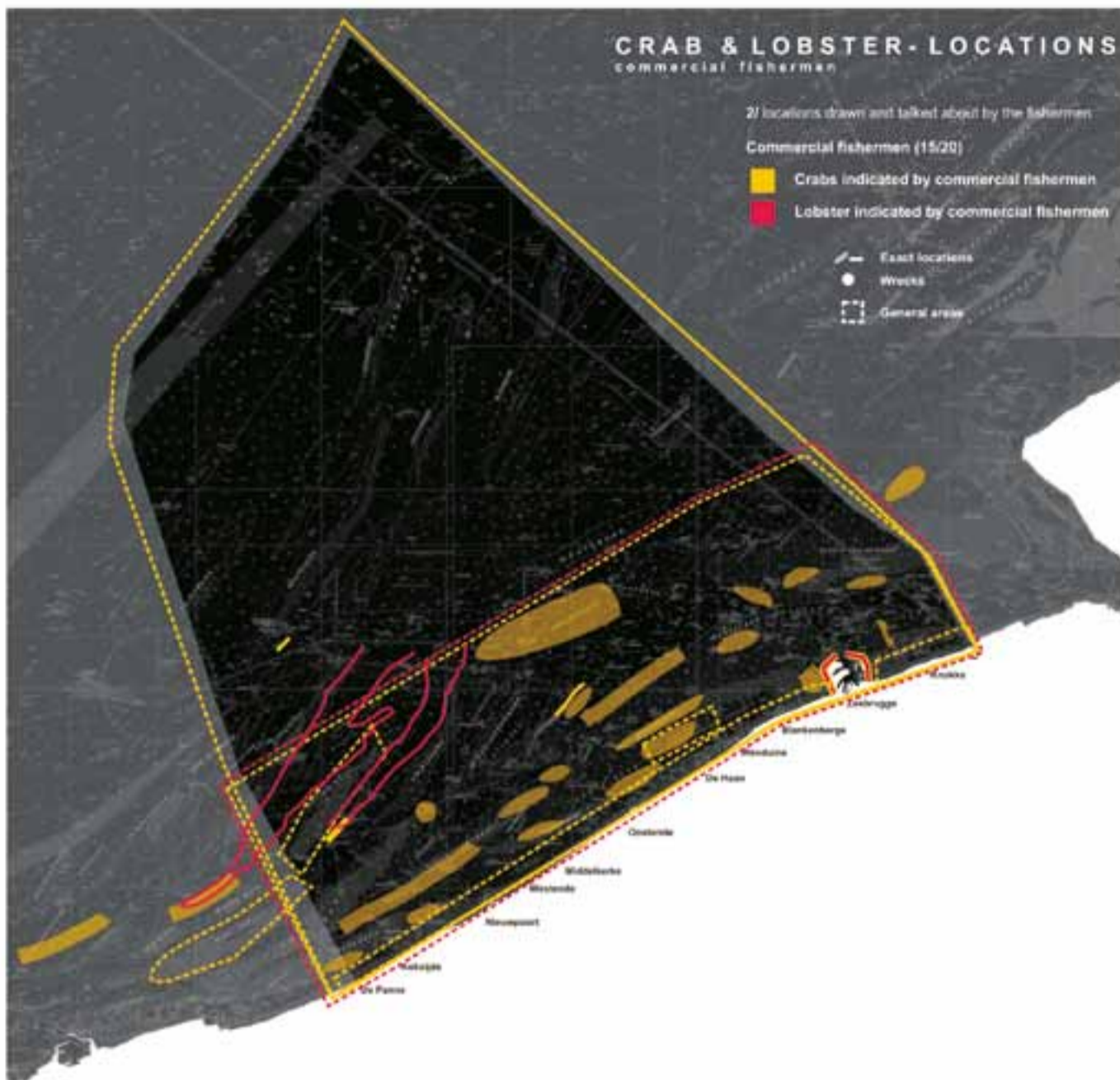
MAPS SERIES XI

# CRABS AND LOBSTERS

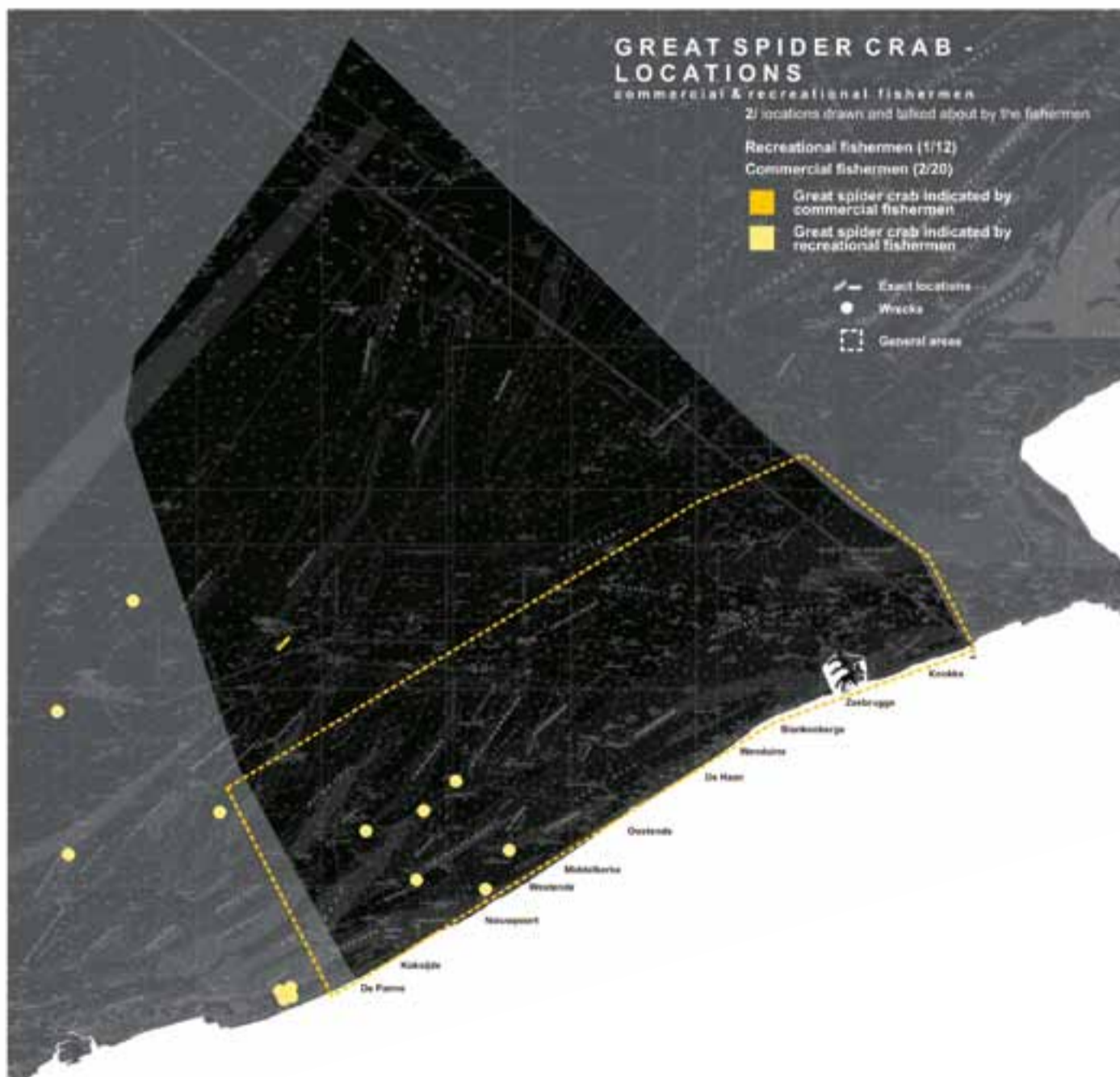




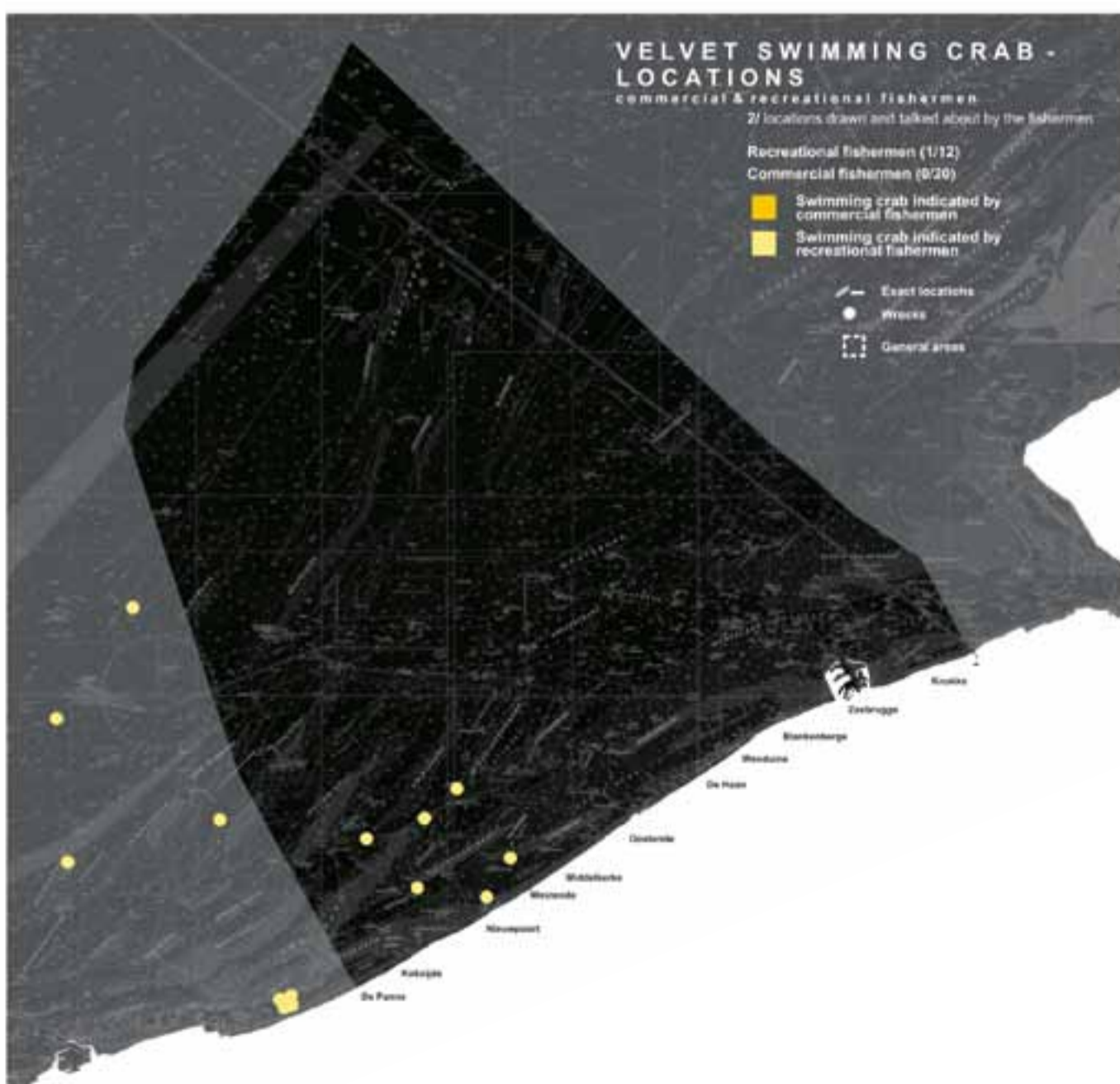
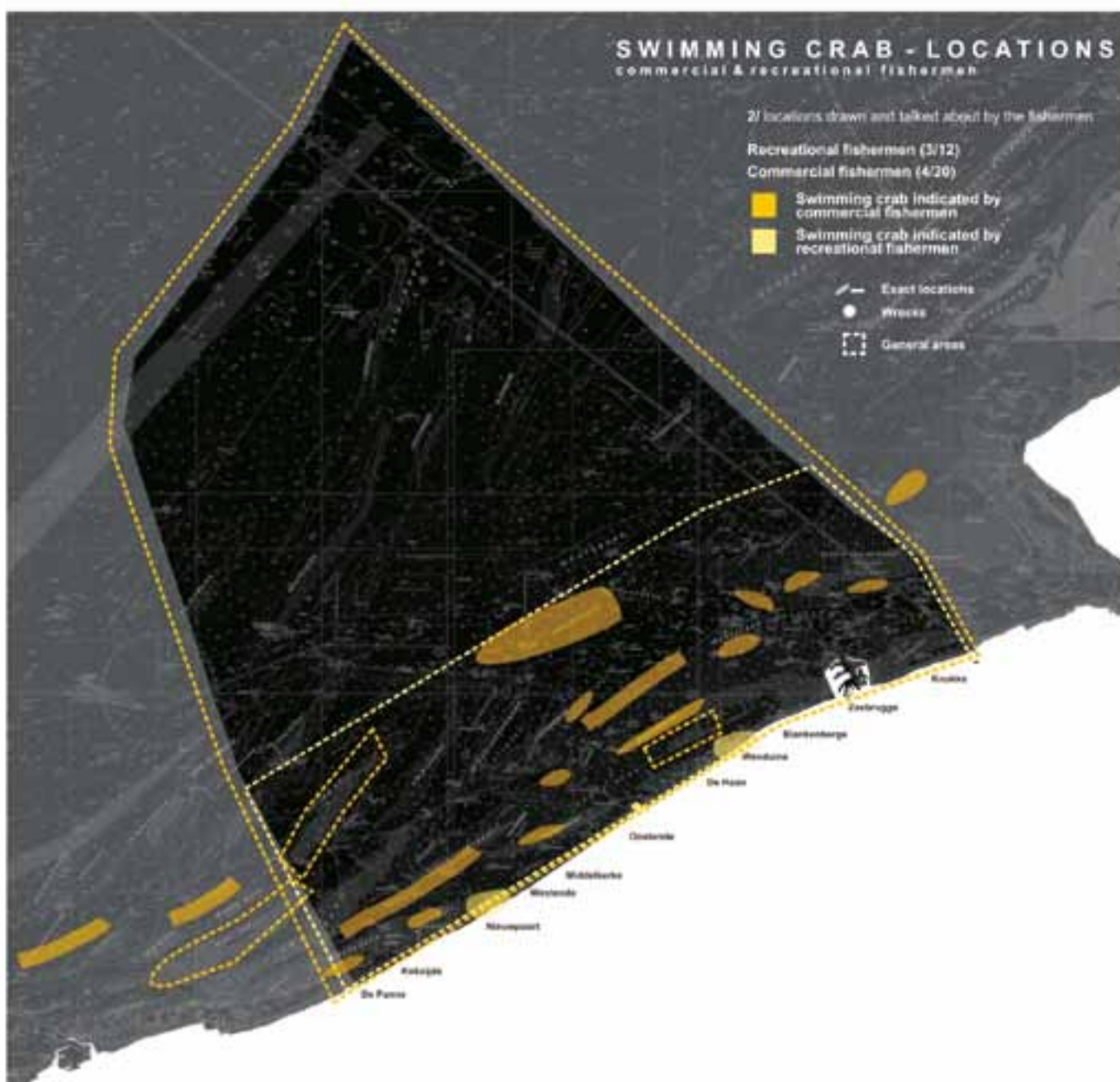




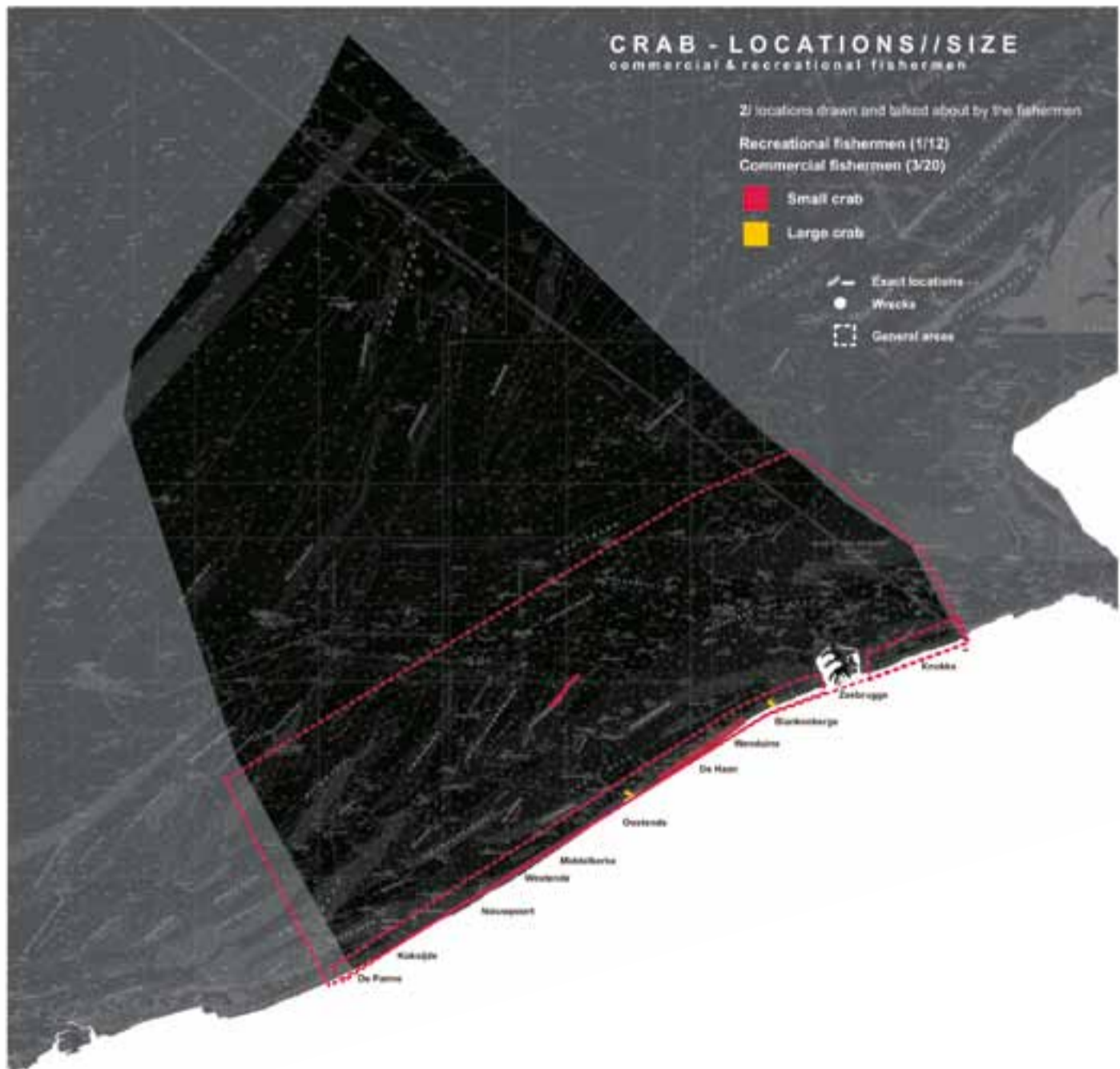
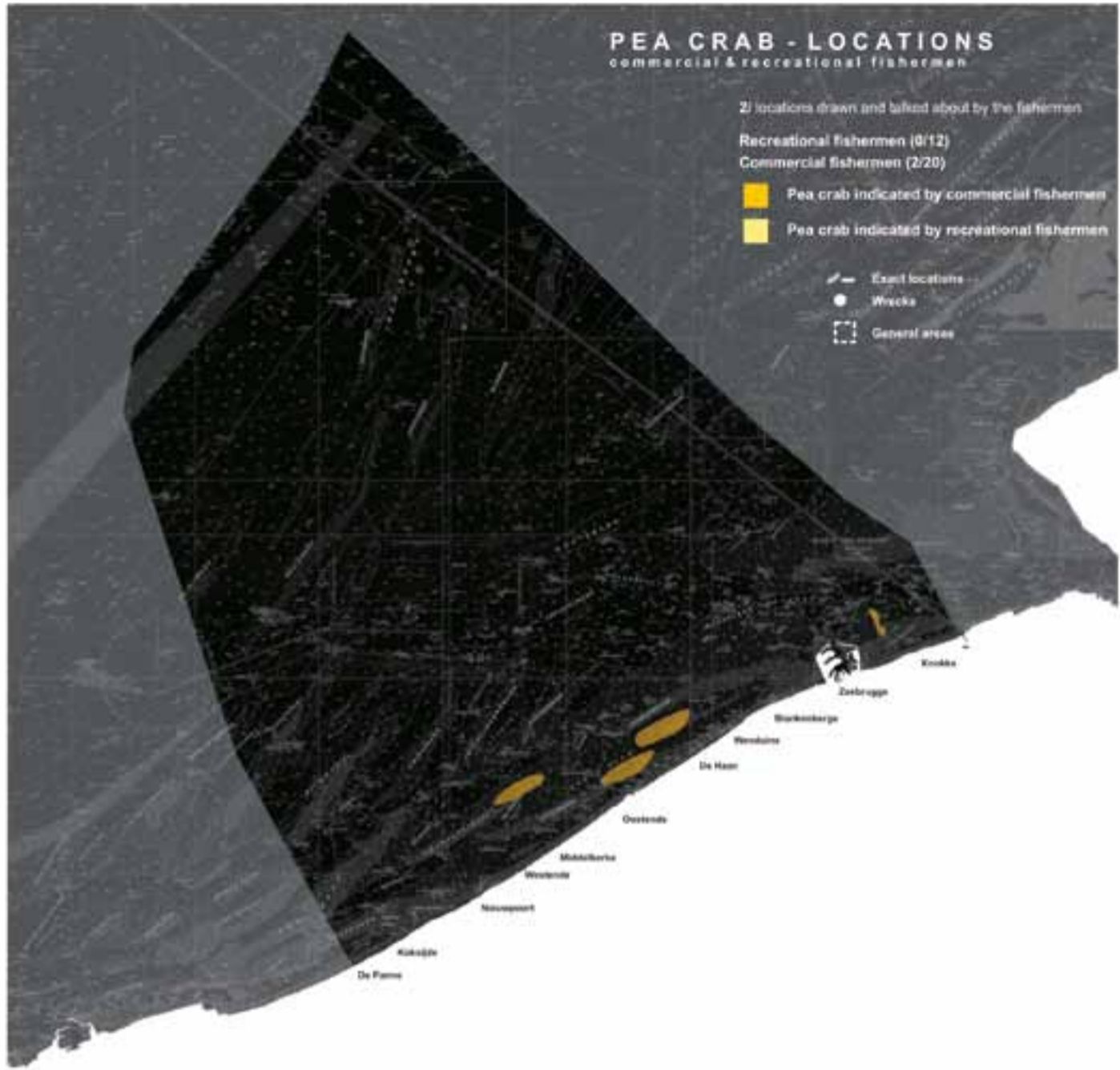
**CRAB & LOBSTER - locations**  
commercial & recreational fishermen 1950 - 2010



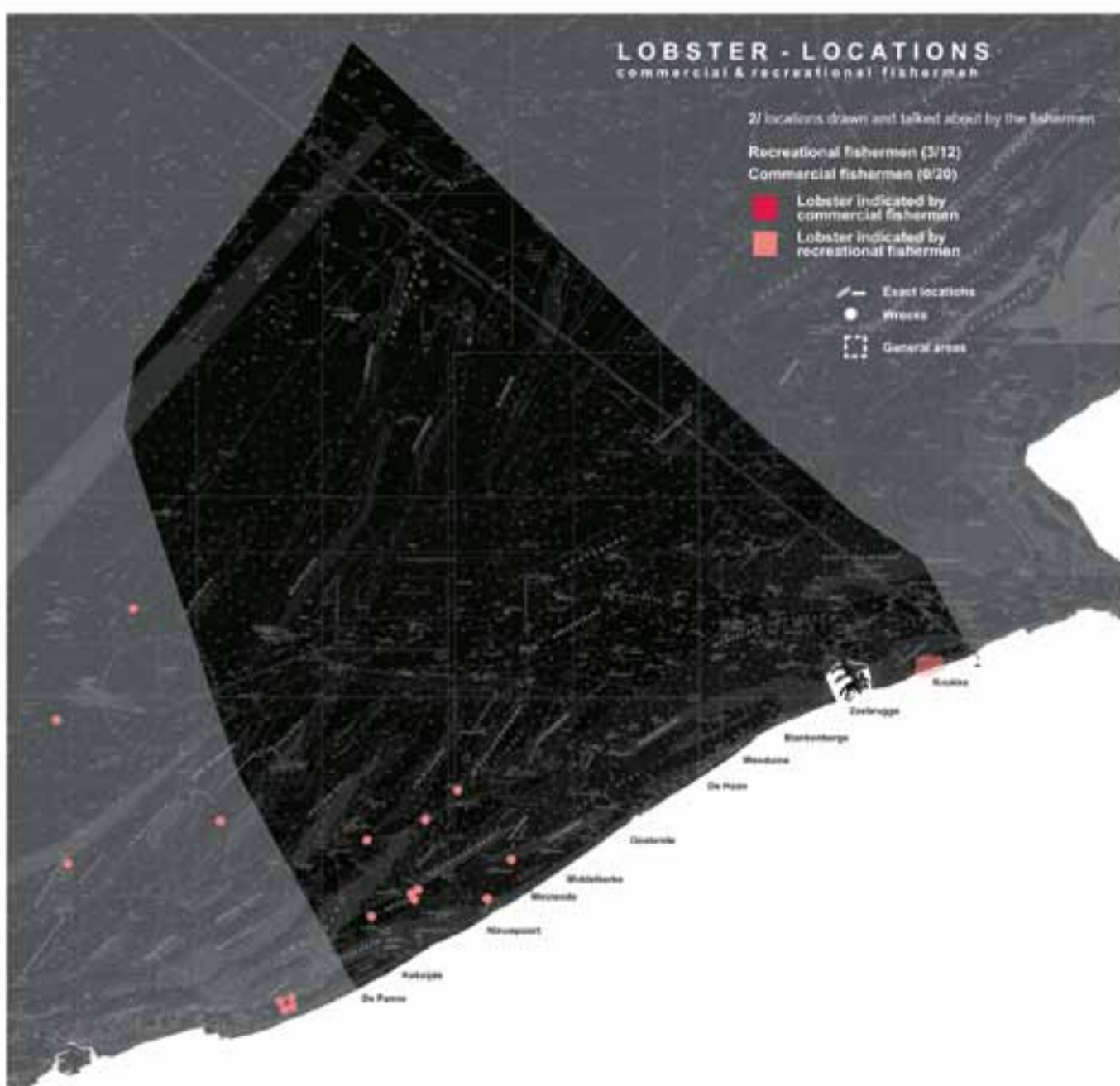
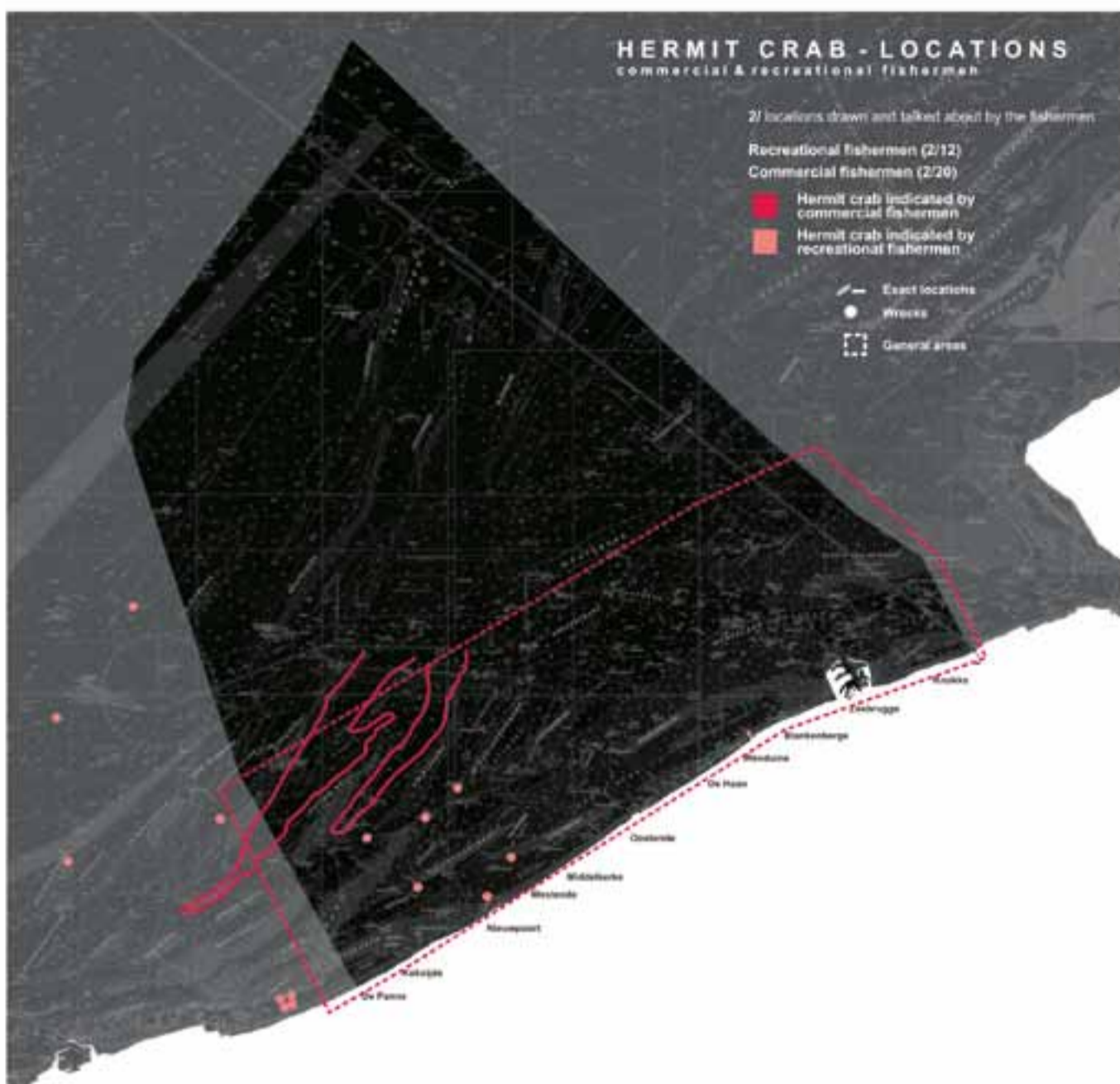
**CRAB & LOBSTER - locations**  
**specific species**  
commercial & recreational fishermen 1950 - 2010



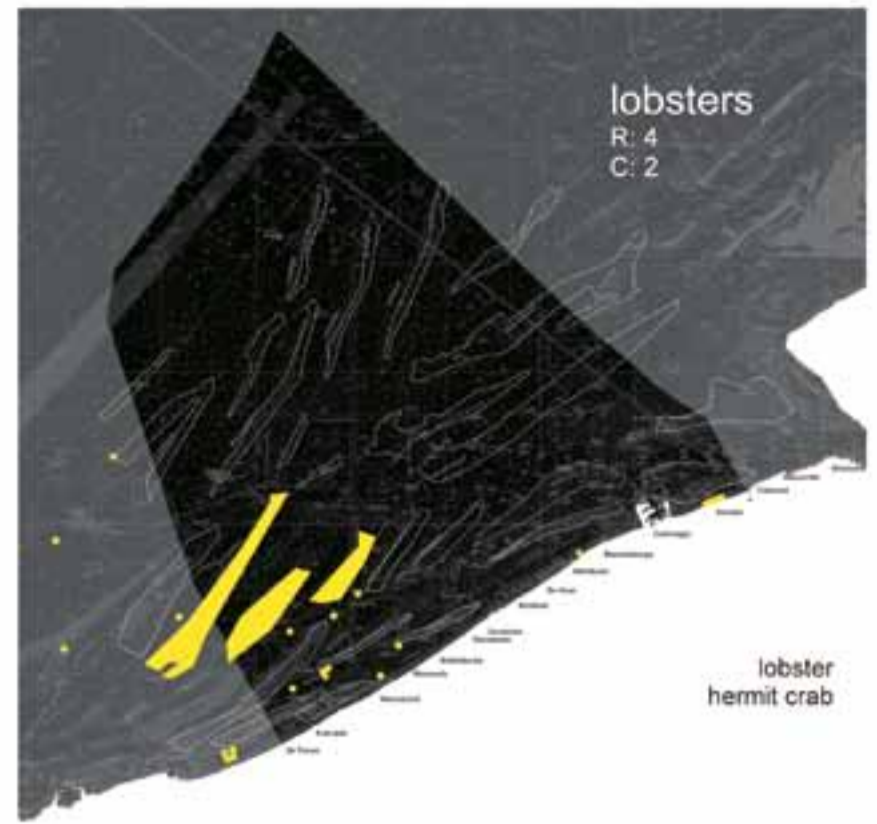
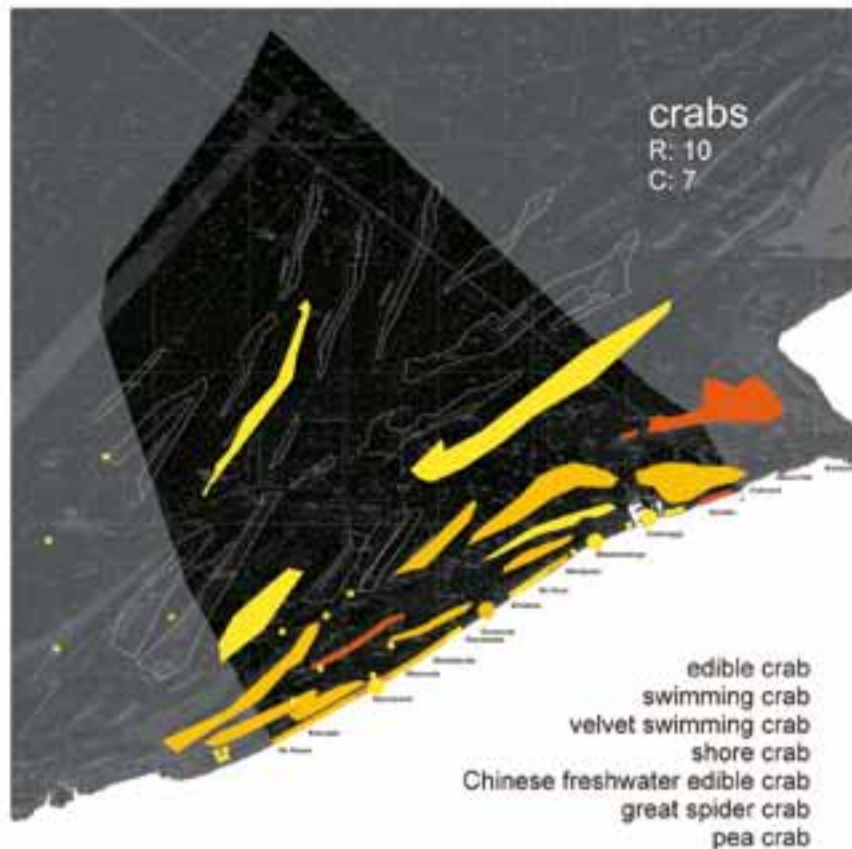
**CRAB & LOBSTER - locations**  
**specific species**  
commercial & recreational fishermen 1950 - 2010



**CRAB & LOBSTER - locations**  
**specific species**  
commercial & recreational fishermen 1950 - 2010



**CRAB & LOBSTER - locations**  
**specific species**  
 commercial & recreational fishermen 1950 - 2010



**CRAB & LOBSTER - LOCATIONS**  
commercial & recreational fishermen 1960-2010

banks / beach ports indicated by fishermen

number of fishermen on same bank/beach/port:



LECOFISH SEPTEMBER 2011

**CRAB & LOBSTER - structure maps**  
commercial & recreational fishermen 1950 - 2010



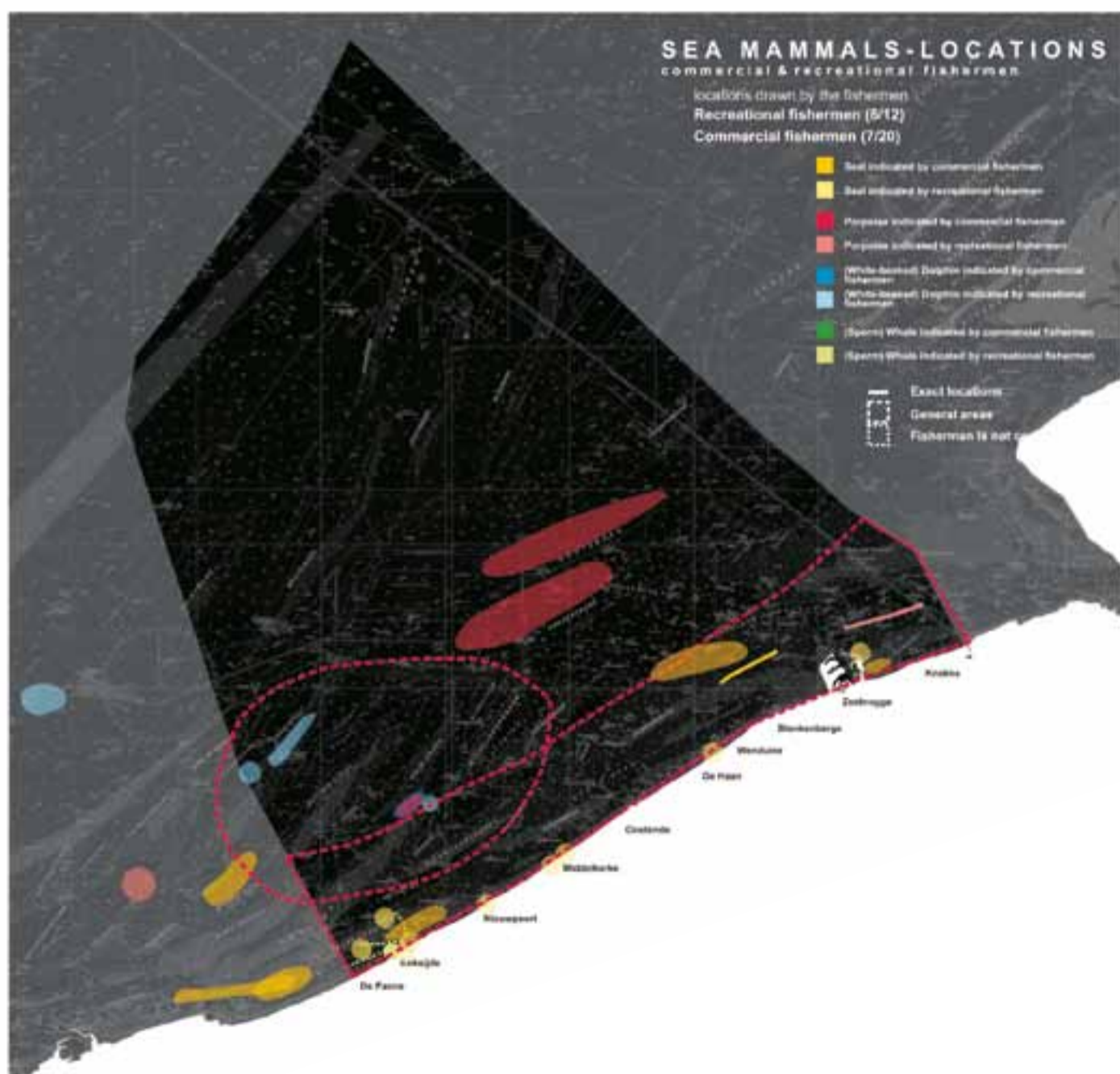
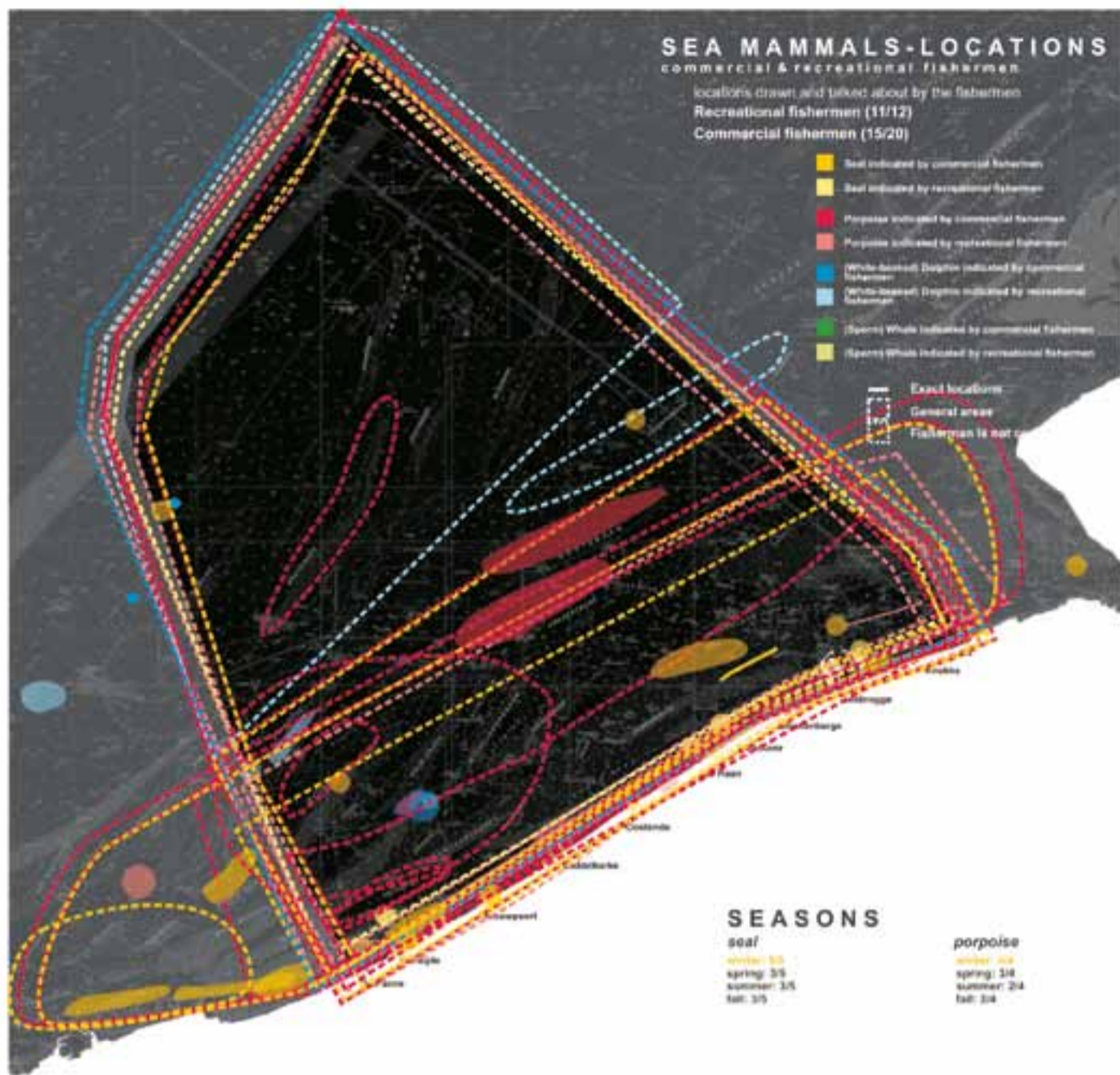




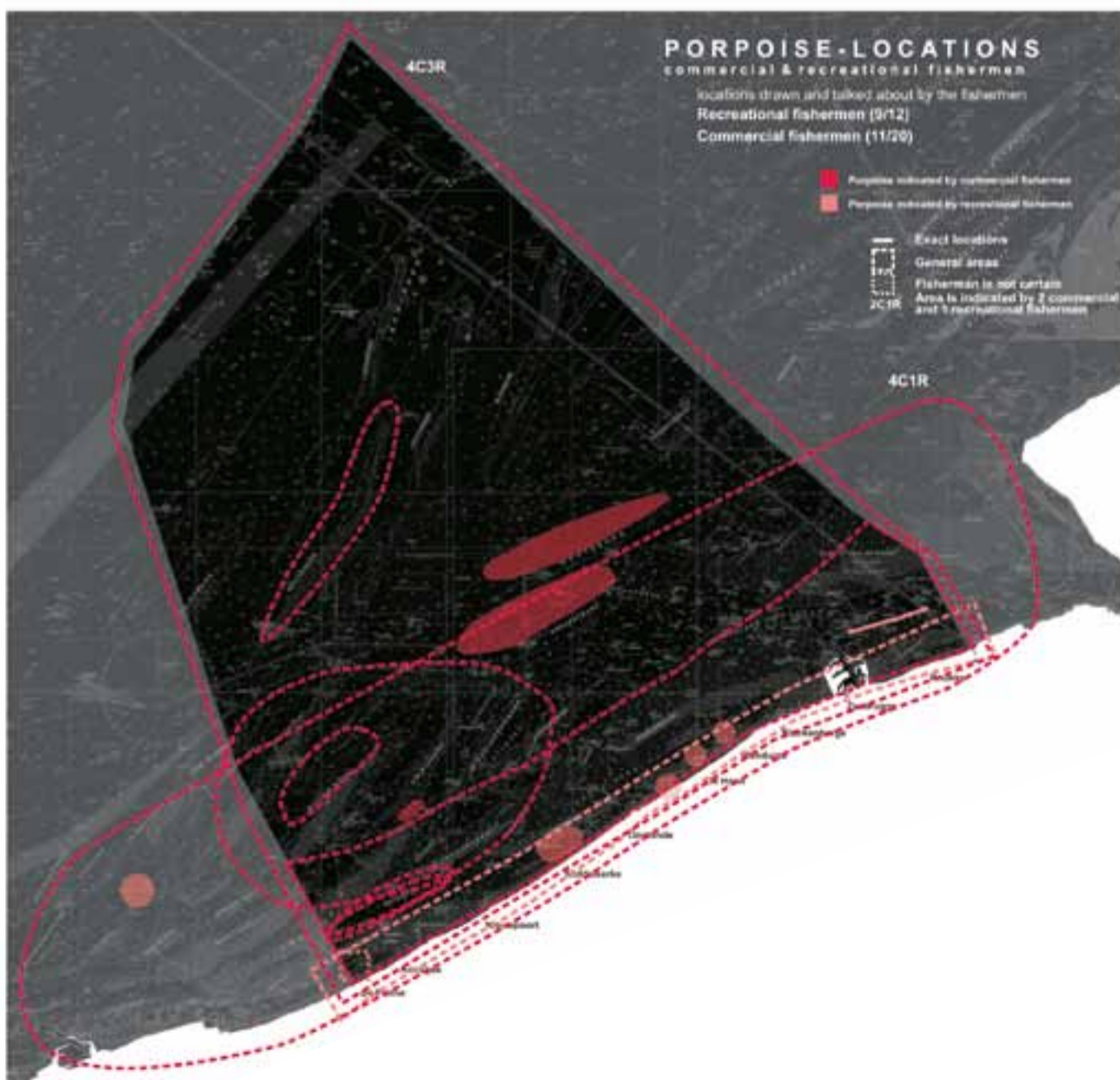
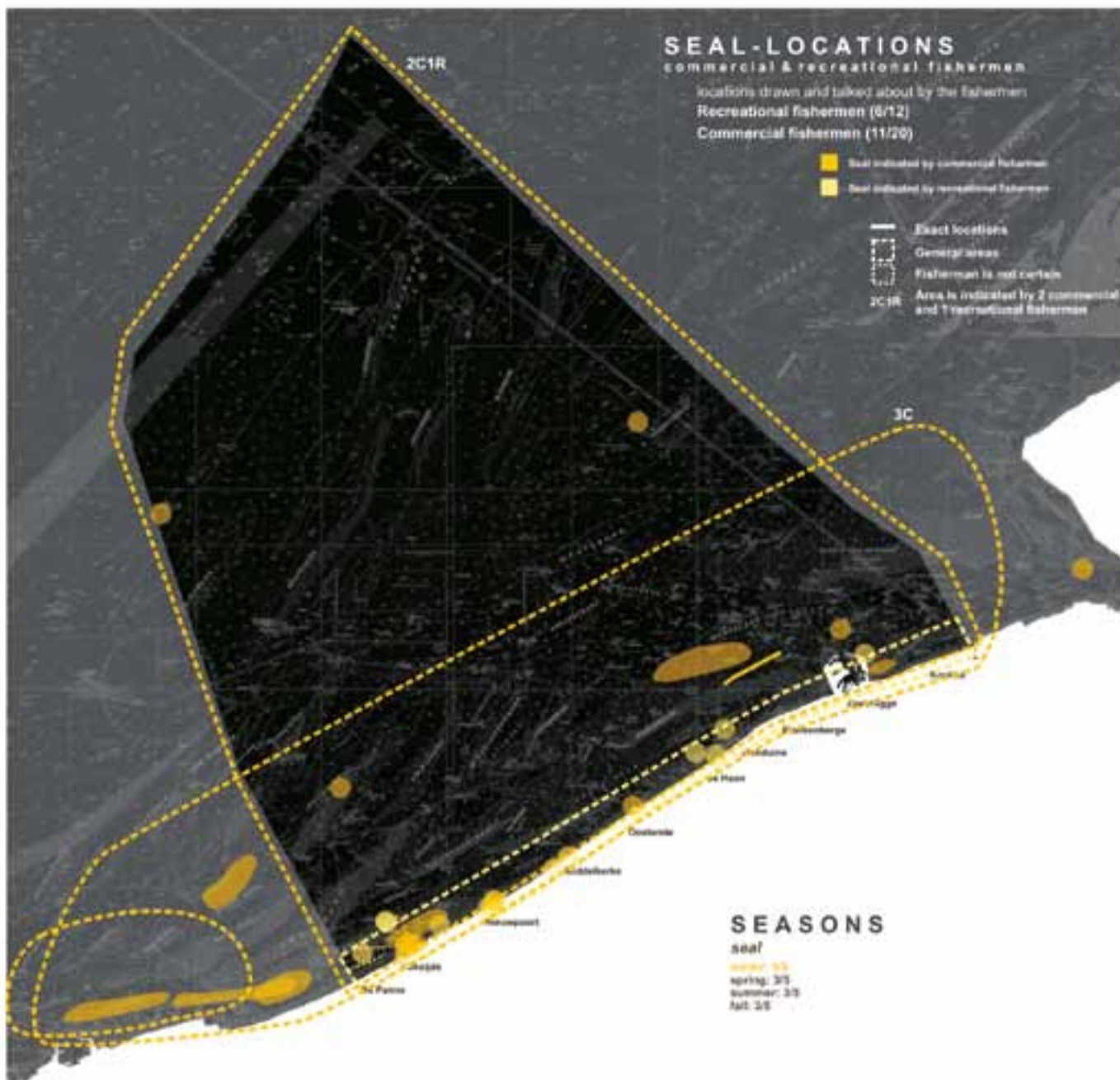
MAPS SERIES XII

**MARINE  
MAMMALS**

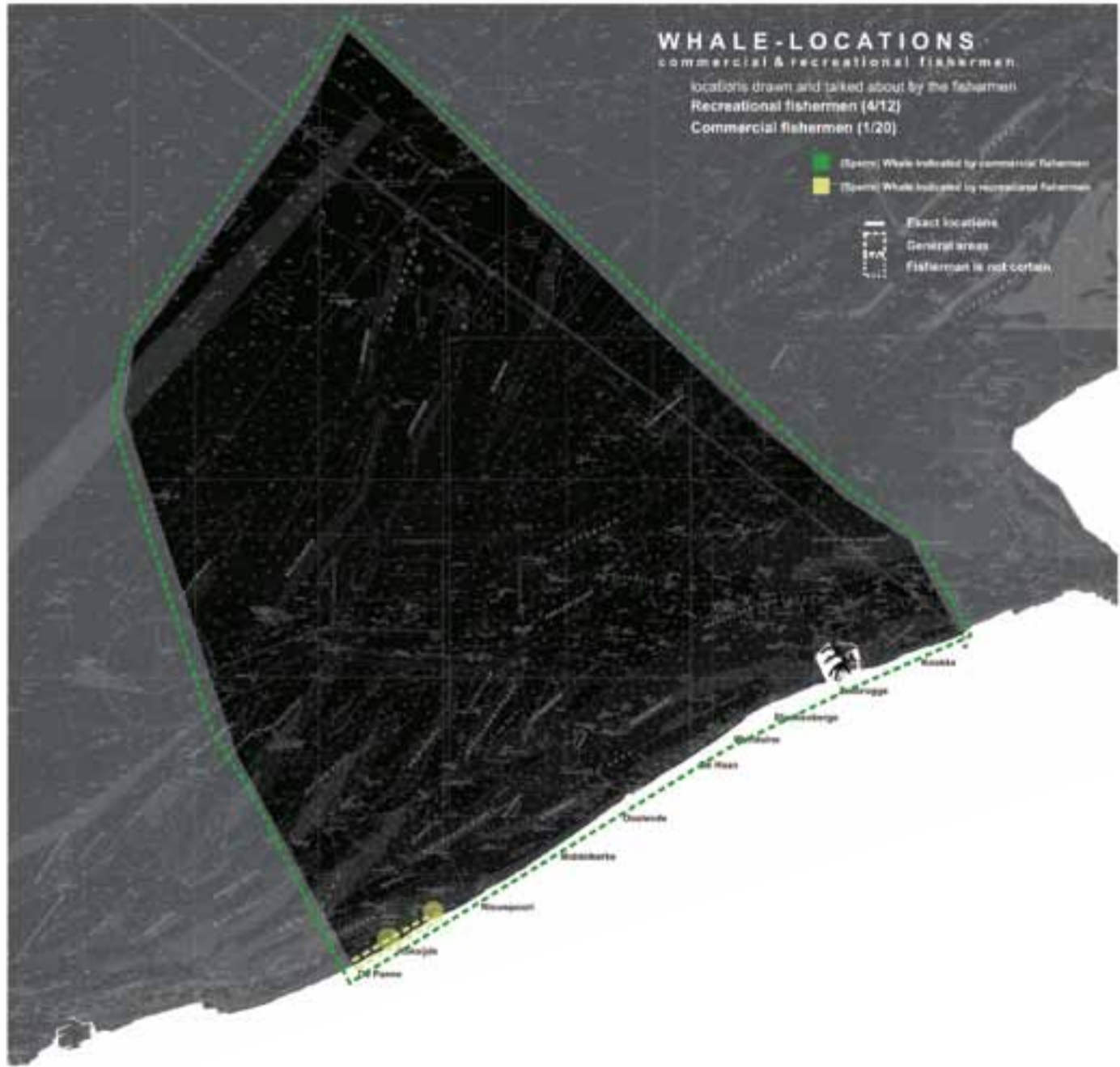
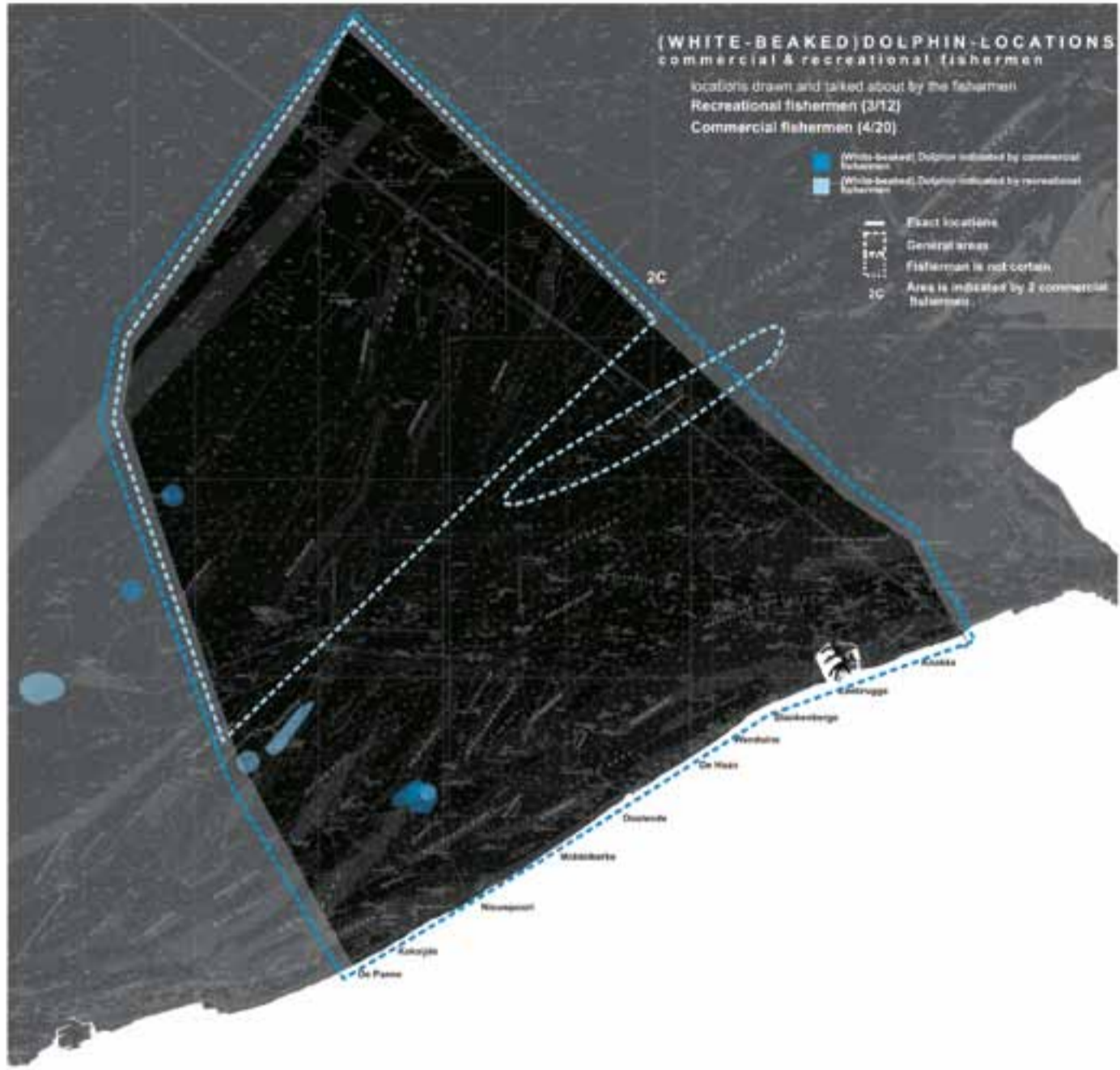




**MARINE MAMMALS - locations drawn and talked about commercial & recreational fishermen 1950 - 2010**



**MARINE MAMMALS - locations  
specific species**  
commercial & recreational fishermen 1950 - 2010



**MARINE MAMMALS - locations specific species commercial & recreational fishermen 1950 - 2010**



